







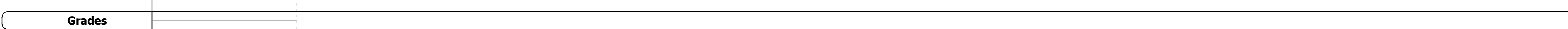


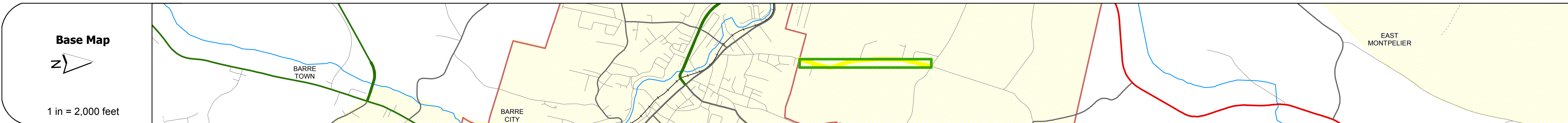
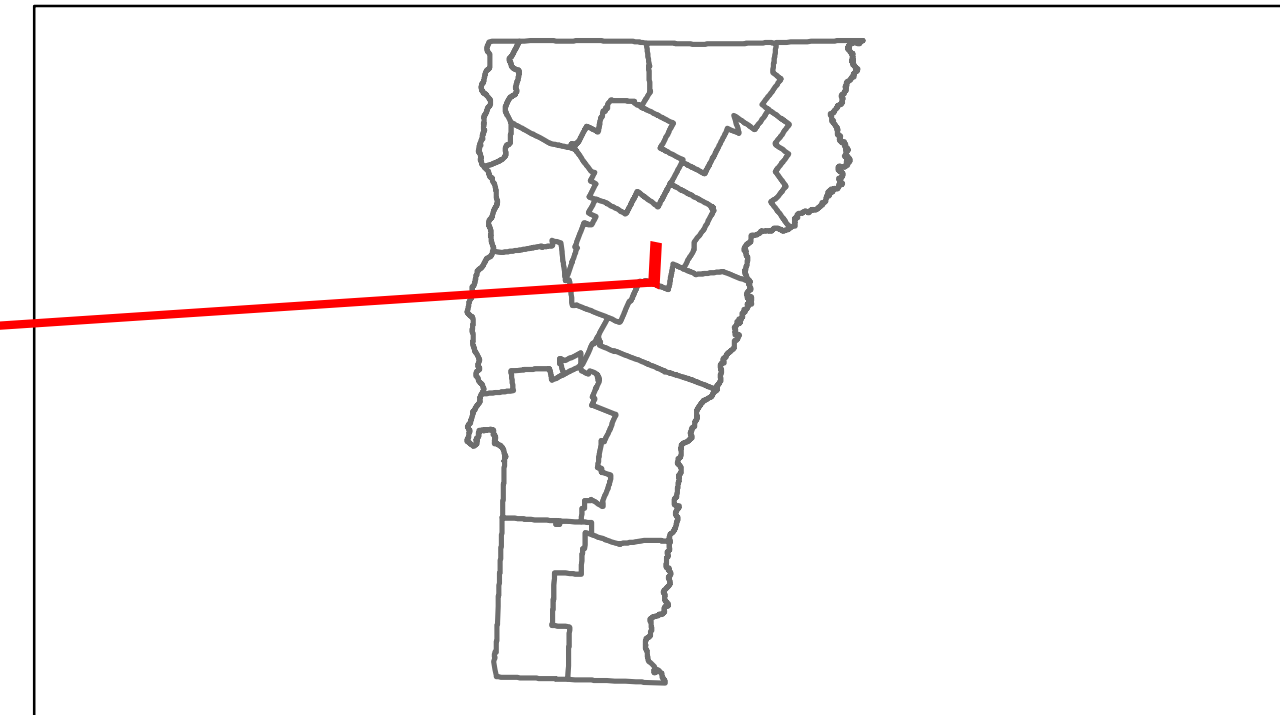


# Route Log Progress Chart

**DRAFT**

Please Note: Errors and Omissions May Exist.  
Contact the VTrans Mapping Unit with questions or concerns.

DISTRICT	TOWN	ROUTE
6	BARRE TOWN	Min-6102



DESCRIPTION BLOCK	

<b>Historic Projects</b> Retreatment, Resurface, Unknown, Bituminous Mix, Skimmy Mix, Bituminous Seal, Bituminous Concrete, Concrete, Gravel, Surface Treated Gravel, Plant Mix, Reclaimed Base and Bituminous Concrete	<b>Functional Class</b> 1, 2, 6, 7, 8, 11, 12, 14, 16, 17, 19	<b>Curves</b> Left, Right	<b>Road Widths</b> (ft)	<b>Traffic Counters</b> (counter ID)	<b>AADT</b> (count)	<b>Crash Locations</b> Fatal, Injury, Property Damage Only, Unknown Crash Type	<b>Mileage by Functional Class By Sheet</b> 6102 17 - Urban - collector 0.910	<b>Mileage by Town By Sheet</b> BARRE TOWN - S61021202 0.91 of 0.91	<b>DISTRICT</b> 6	<b>TOWN</b> BARRE TOWN	Date: 05/22/14	<b>ROUTE</b> Min-6102
							<b>Total Mileage: 0.910 mi</b>		<b>Total Mileage: 0.91 mi</b>		<b>1 of 1</b> TOWN mileage: 0.0 to 0.91	ETE mileage: 0.0 to 0.91