


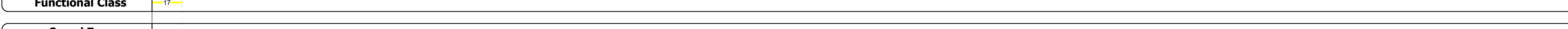





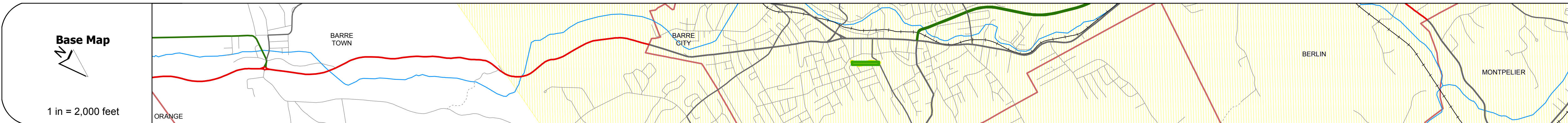
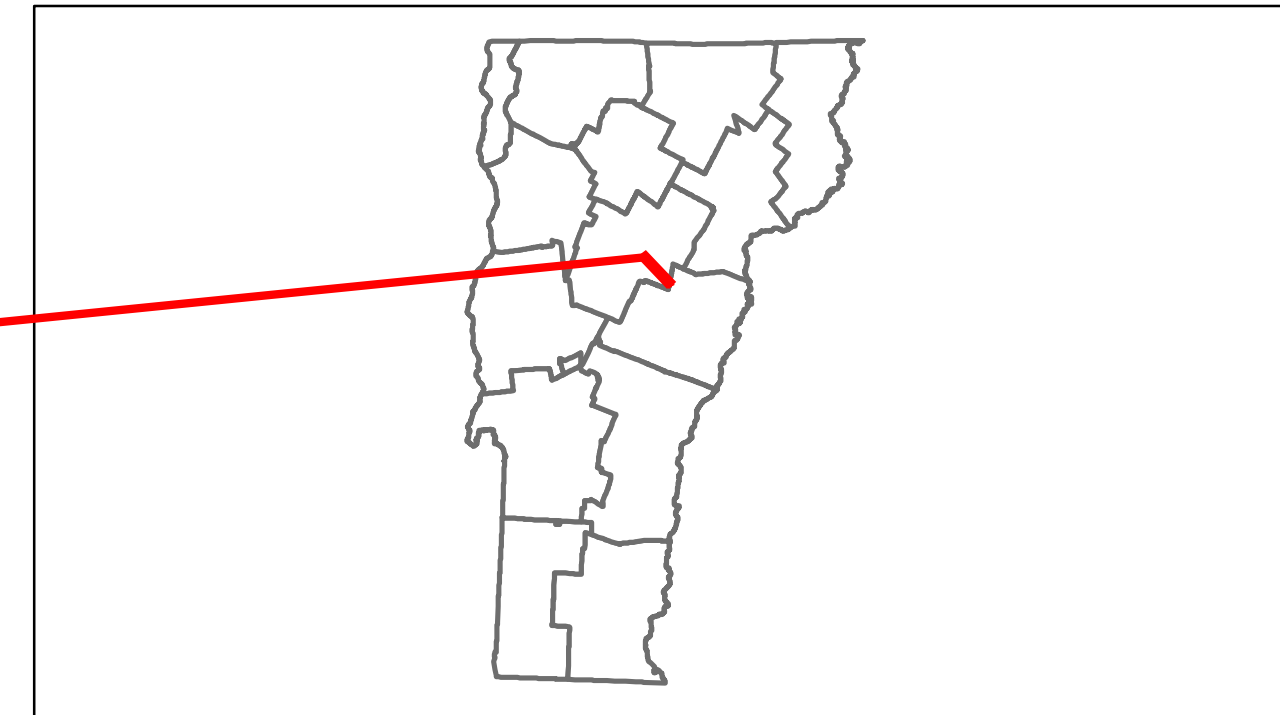


# Route Log Progress Chart

**DRAFT**

Please Note: Errors and Omissions May Exist.  
Contact the VTrans Mapping Unit with questions or concerns.

DISTRICT	TOWN	ROUTE
6	BARRE CITY	Min-6030



DESCRIPTION BLOCK	

<b>Historic Projects</b> Retreatment, Resurface, Unknown, Bituminous Mix, Skimmy Mix, Bituminous Seal, Bituminous Concrete, Concrete, Gravel, Surface Treated Gravel, Plant Mix, Reclaimed Base and Bituminous Concrete	<b>Functional Class</b> 1, 2, 6, 7, 8, 11, 12, 14, 16, 17, 19	<b>Curves</b> Left, Right	<b>Road Widths</b> Traffic Counters (counter ID)	<b>AADT</b> Crash Locations: Fatal, Injury, Property Damage Only, Unknown Crash Type	<b>Mileage by Functional Class By Sheet</b> 6030 17 - Urban - collector 0.190 <b>Total Mileage: 0.190 mi</b>	<b>Mileage by Town By Sheet</b> BARRE CITY - S60301201 0.19 of 0.19 <b>Total Mileage: 0.19 mi</b>	<b>DISTRICT</b> 6	<b>TOWN</b> BARRE CITY	<b>Date:</b> 05/22/14 <b>1 of 1</b> <b>TWN mileage:</b> 0.0 to 0.19	<b>ROUTE</b> <b>Min-6030</b> <b>ETE mileage:</b> 0.0 to 0.19
--	--	------------------------------	---	---	--	---	----------------------	---------------------------	---	--