

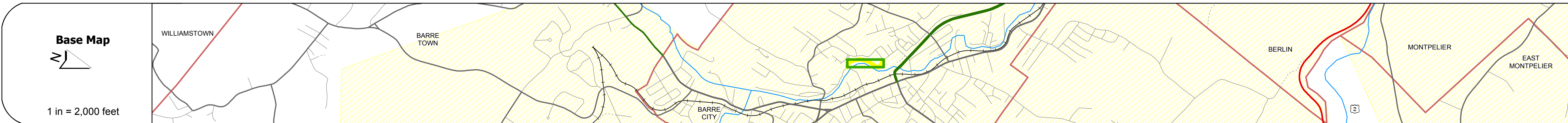
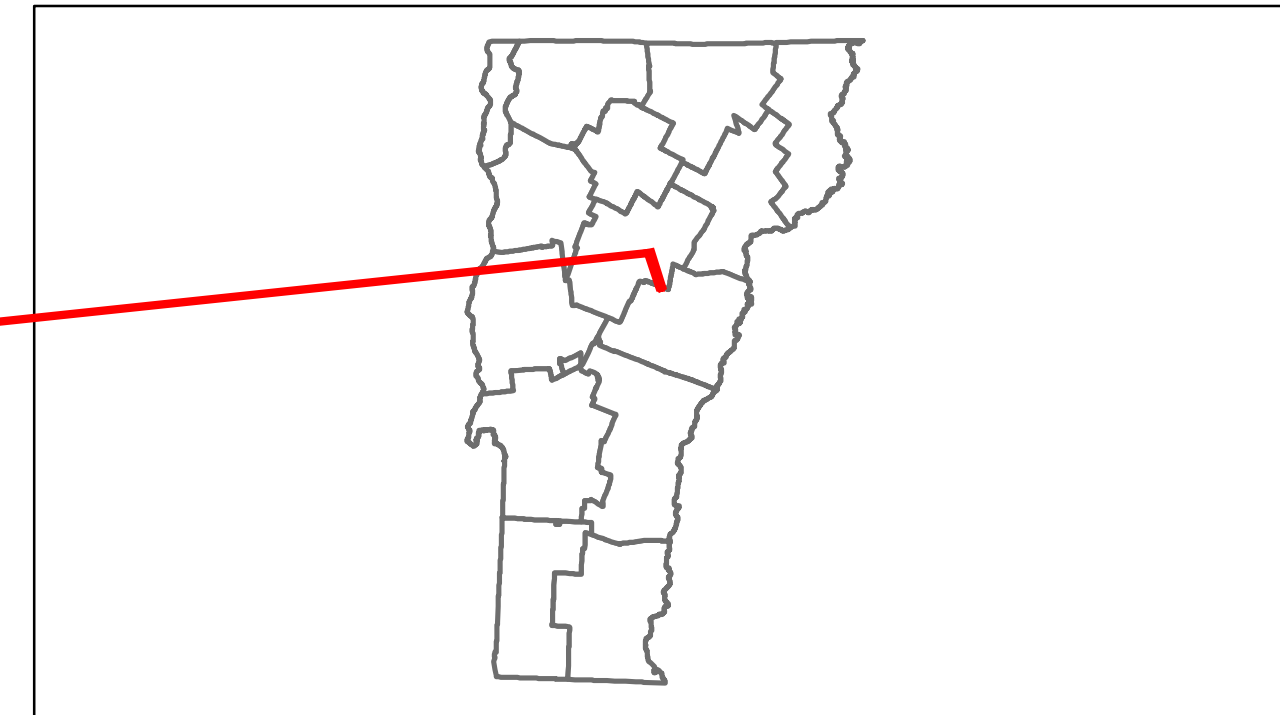


Route Log Progress Chart

DRAFT

Please Note: Errors and Omissions May Exist.
Contact the VTrans Mapping Unit with questions or concerns.


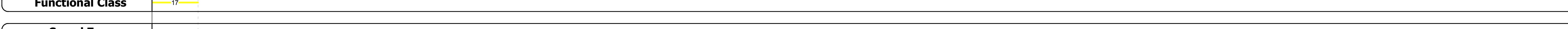





DISTRICT	TOWN	ROUTE
6	BARRE CITY	Min-6025



Stick Diagram

- Town Boundary
- Village/UC Boundaries
- District Boundaries
- State/Town Highway Change
- Divided Highway Limits
- Ghost Section Boundary
- FAU Limits
- Streams
- Town Center
- Primary Structures
- Secondary Structures
- Stations (Feet)
- Railroad Crossings
- Divided State Highway
- State Highway
- Divided Class 1 Town Highway
- Class 1 Town Highway

Scale: 1 INCH = 2000 FEET



DESCRIPTION BLOCK

Historic Projects Retreatment, Resurface, Unknown, Bituminous Mix, Skimmy Mix, Bituminous Seal, Concrete, Bituminous Concrete, Surface Treated Gravel, Plant Mix, Reclaimed Base and Bituminous Concrete, Concrete	Functional Class 1, 2, 6, 7, 8, 11, 12, 14, 16, 17, 19	Curves Left, Right	Road Widths Traffic Counters (counter ID)	AADT Crash Locations: Fatal, Injury, Property Damage Only, Unknown Crash Type	Mileage by Functional Class By Sheet 6025 - 17 - Urban - Collector 0.290	Mileage by Town By Sheet BARRE CITY - S60251201 0.29 of 0.29	DISTRICT 6	TOWN BARRE CITY	Date: 05/22/14 1 of 1 TWN mileage: 0.0 to 0.29	ROUTE Min-6025 ETE mileage: 0.0 to 0.29
					Total Mileage: 0.290 mi					