

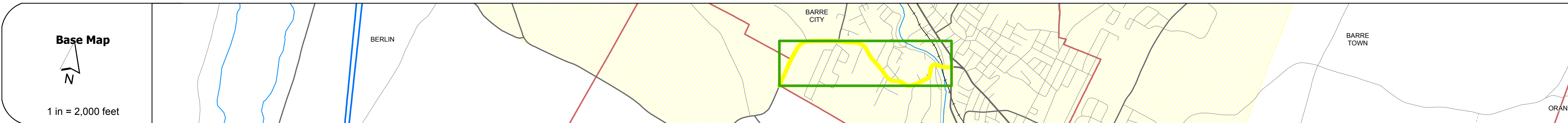
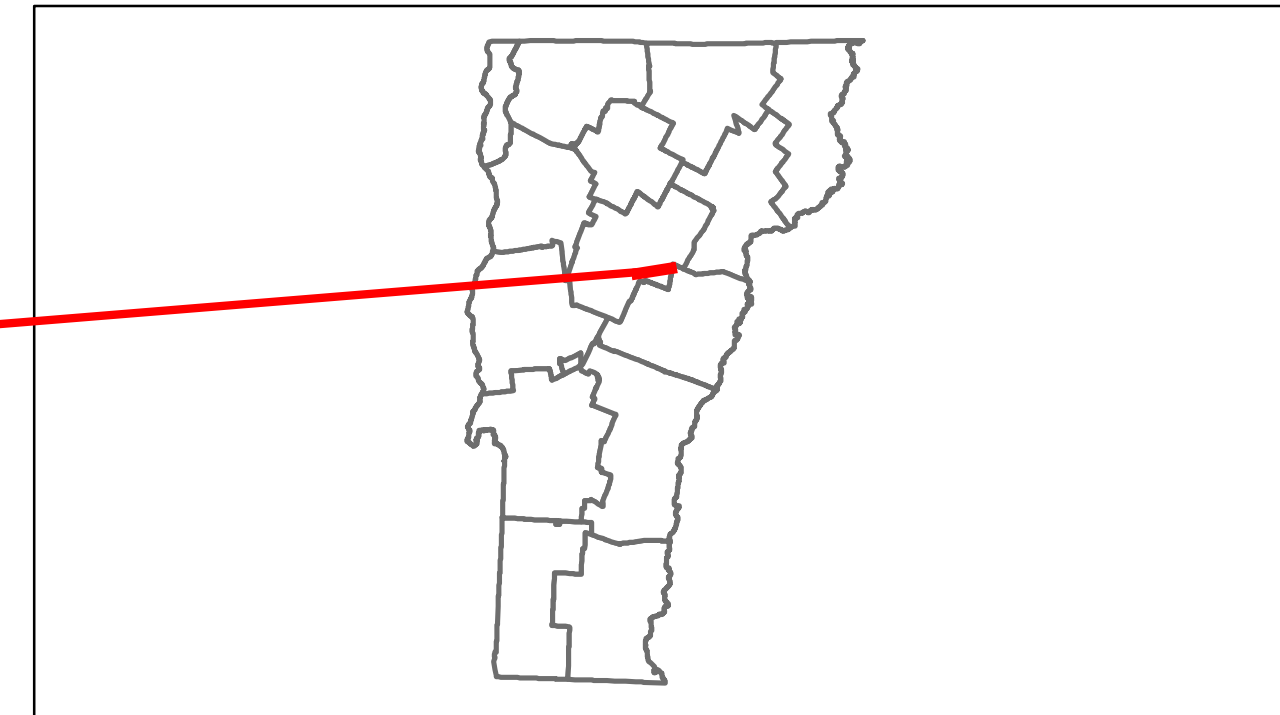


Route Log Progress Chart

DRAFT






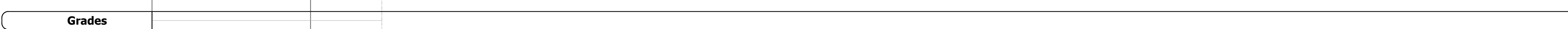


Please Note: Errors and Omissions May Exist.
Contact the VTrans Mapping Unit with questions or concerns.

DISTRICT	TOWN	ROUTE
6	BARRE CITY	Min-6022



DESCRIPTION BLOCK

Bridge 7:
Stringer/multi-beam or girder - 1947
Structure No. 206022000712012
Length: 64'
Width: 45.1'
Facility Carried: CITY PROSP
Bridge Type: ROLLED BEAM
Features Intersected: STEVENS BRANCH
Surface: Concrete
Maintenance/Ownership: City/Municipal



Historic Projects Retreatment, Resurface, Unknown, Bituminous Mix, Skimmy Mix, Bituminous Seal, Bituminous, Concrete, Gravel, Surface Treated Gravel, Plant Mix, Reclaimed Base and Bituminous Concrete, Concrete	Functional Class 1, 2, 3, 4, 5, 6, 7, 8, 9, 10, 11, 12, 13, 14, 15, 16, 17, 18, 19	Curves Left, Right	Road Widths Traffic Counters (counter ID)	AADT Crash Locations: Fatal, Injury, Property Damage Only, Unknown Crash Type	Mileage by Functional Class By Sheet 6022 16 - Urban - Minor Arterial 1.450	Mileage by Town By Sheet BARRE CITY - S60221201 1.45 of 1.45	DISTRICT 6	TOWN BARRE CITY	Date: 05/22/14	ROUTE Min-6022 ETE mileage: 0.0 to 1.45
					Total Mileage: 1.450 mi		Total Mileage: 1.45 mi		1 of 1 TOWN mileage: 0.0 to 1.45	