


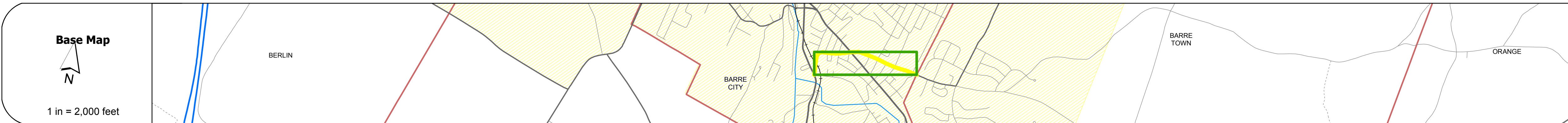
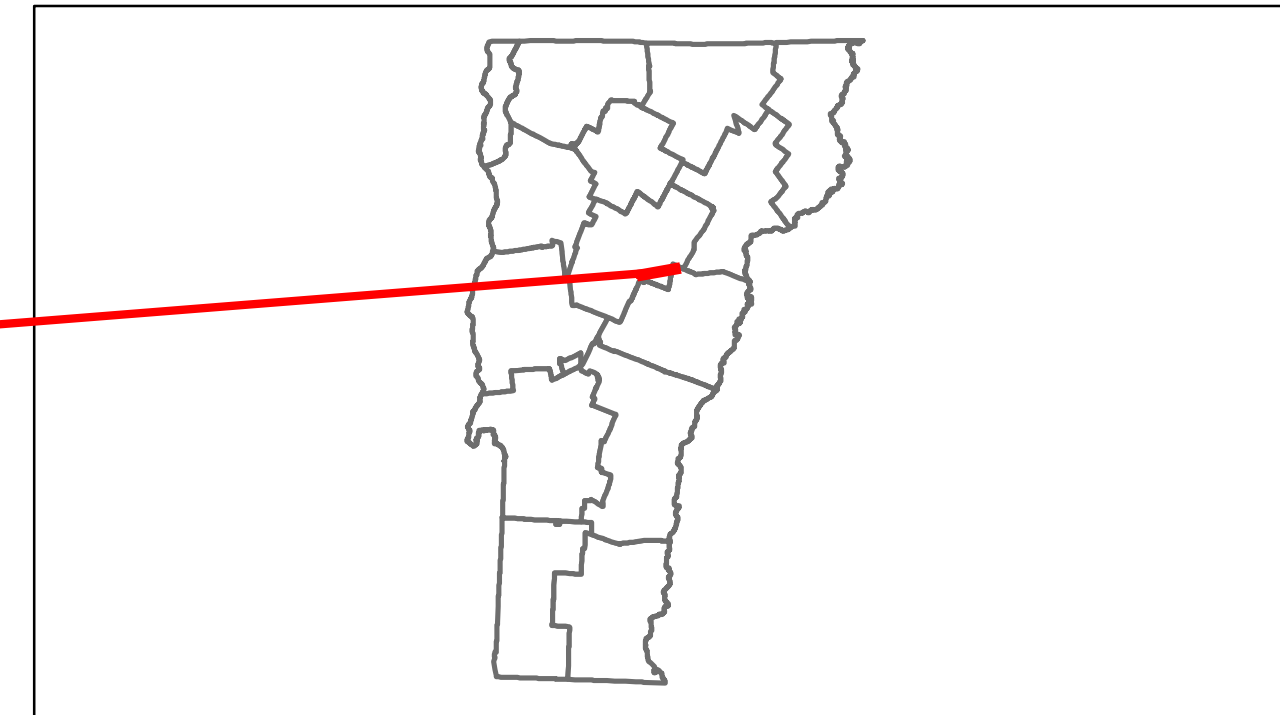


Route Log Progress Chart

DRAFT

Please Note: Errors and Omissions May Exist.
Contact the VTrans Mapping Unit with questions or concerns.

DISTRICT	TOWN	ROUTE
6	BARRE CITY	Min-6014



Curves	
---------------	--

Grades	
---------------	--

Historic Projects	<p>1987 Unknown</p>
--------------------------	---------------------

Maintenance Garage	(Not State Maintained)
---------------------------	------------------------

Traffic Counters	56W285 56W296 56W113 56W005 56W287
-------------------------	------------------------------------

Functional Class	17
-------------------------	----

Speed Zone	
-------------------	--

AADT Counts	<table border="1"> <tr> <td>2012</td> <td>3500</td> <td>2800</td> <td>5400</td> <td>4500</td> </tr> <tr> <td>2011</td> <td>3500</td> <td>2800</td> <td>5400</td> <td>4500</td> </tr> <tr> <td>2010</td> <td>3500</td> <td>2800</td> <td>5400</td> <td>4500</td> </tr> <tr> <td>2009</td> <td>3500</td> <td>2800</td> <td>5400</td> <td>4500</td> </tr> <tr> <td>2008</td> <td>3700</td> <td>2800</td> <td>5500</td> <td>4500</td> </tr> </table>	2012	3500	2800	5400	4500	2011	3500	2800	5400	4500	2010	3500	2800	5400	4500	2009	3500	2800	5400	4500	2008	3700	2800	5500	4500
2012	3500	2800	5400	4500																						
2011	3500	2800	5400	4500																						
2010	3500	2800	5400	4500																						
2009	3500	2800	5400	4500																						
2008	3700	2800	5500	4500																						

Crash Locations	<table border="1"> <tr> <td>2012</td> <td>■ □ □ □</td> </tr> <tr> <td>2011</td> <td>■ □ □ □</td> </tr> <tr> <td>2010</td> <td>■ □ □ □</td> </tr> <tr> <td>2009</td> <td>■ □ □</td> </tr> <tr> <td>2008</td> <td>■ □ □ □ □ □</td> </tr> </table>	2012	■ □ □ □	2011	■ □ □ □	2010	■ □ □ □	2009	■ □ □	2008	■ □ □ □ □ □
2012	■ □ □ □										
2011	■ □ □ □										
2010	■ □ □ □										
2009	■ □ □										
2008	■ □ □ □ □ □										

DESCRIPTION BLOCK

Historic Projects Retreatment, Resurface, Unknown, Bituminous Mix, Skimmy Mix, Bituminous Seal, Bituminous Concrete, Concrete, Gravel, Surface Treated Gravel, Plant Mix, Reclaimed Base and Bituminous Concrete	Functional Class 1-19, 6-16 Speed Zones 25, 30, 35, 40, 45, 50, 55, 60, 65	Curves Left, Right Grades grade up, grade down	Road Widths (ft) Traffic Counters (counter ID)	AADT (count) Crash Locations Fatal, Injury, Property Damage Only, Unknown Crash Type	Mileage by Functional Class By Sheet 6014 17 - Urban - collector 0.810	Mileage by Town By Sheet BARRE CITY - S60141201 0.81 of 0.81	DISTRICT 6	TOWN BARRE CITY	Date: 05/22/14 1 of 1 TWN mileage: 0.0 to 0.81	ROUTE Min-6014 ETE mileage: 0.0 to 0.81
					Total Mileage: 0.810 mi					