


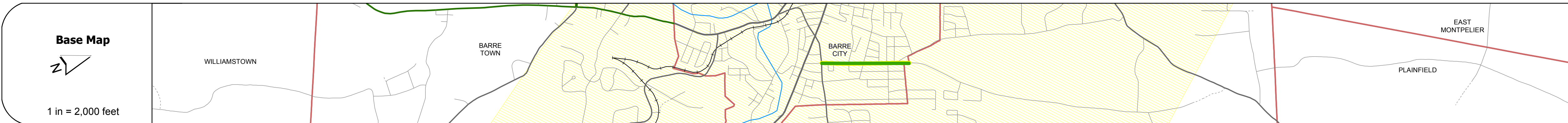
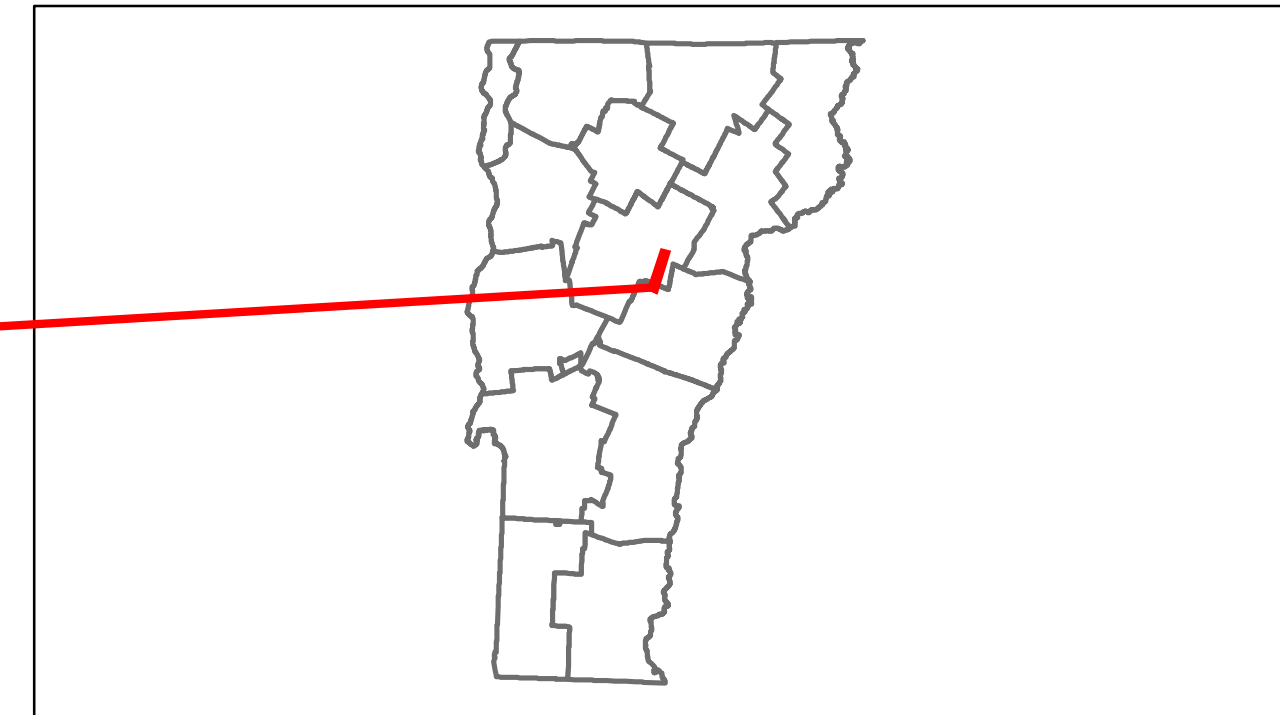


Route Log Progress Chart

DRAFT

Please Note: Errors and Omissions May Exist.
Contact the VTrans Mapping Unit with questions or concerns.

DISTRICT	TOWN	ROUTE
6	BARRE CITY	Min-6008



Curves	
---------------	--

Grades	
---------------	--

Historic Projects	
--------------------------	--

Maintenance Garage	(Not State Maintained)
---------------------------	------------------------

Traffic Counters	0 S6W3566V047
-------------------------	------------------

Functional Class	17
-------------------------	----

Speed Zone	
-------------------	--

AADT Counts	2012 ← 1800 → 400 2011 ← 1800 → 390 2010 ← 1800 → 390 2009 ← 1800 → 390 2008 ← 1800 → 390
--------------------	---

Crash Locations	2012 <input type="checkbox"/> 2011 <input type="checkbox"/> 2010 <input type="checkbox"/> 2009 <input type="checkbox"/> 2008 <input type="checkbox"/>
------------------------	---

DESCRIPTION BLOCK

Historic Projects Retreatment, Resurface, Unknown, Bituminous Mix, Skimmy Mix, Bituminous Seal, Bituminous Concrete, Concrete, Gravel, Surface Treated Gravel, Plant Mix, Reclaimed Base and Bituminous Concrete, Concrete	Functional Class 1, 2, 6, 7, 8, 11, 12, 14, 16, 17, 19	Curves Left, Right	Road Widths (ft)	AADT (count)	Mileage by Functional Class By Sheet 6008 17 - Urban - collector 0.580	Mileage by Town By Sheet BARRE CITY - S60081201 0.58 of 0.58	DISTRICT 6	TOWN BARRE CITY	Date: 05/22/14	ROUTE Min-6008 ETE mileage: 0.0 to 0.58
Crash Locations Fatal, Injury, Property Damage Only, Unknown Crash Type					Total Mileage: 0.580 mi		Total Mileage: 0.58 mi		1 of 1 TWN mileage: 0.0 to 0.58	1 of 1 ETE mileage: 0.0 to 0.58