


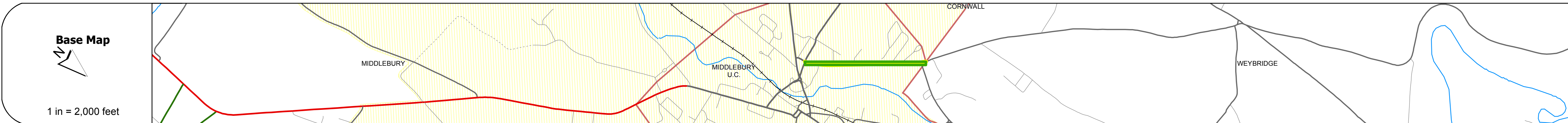
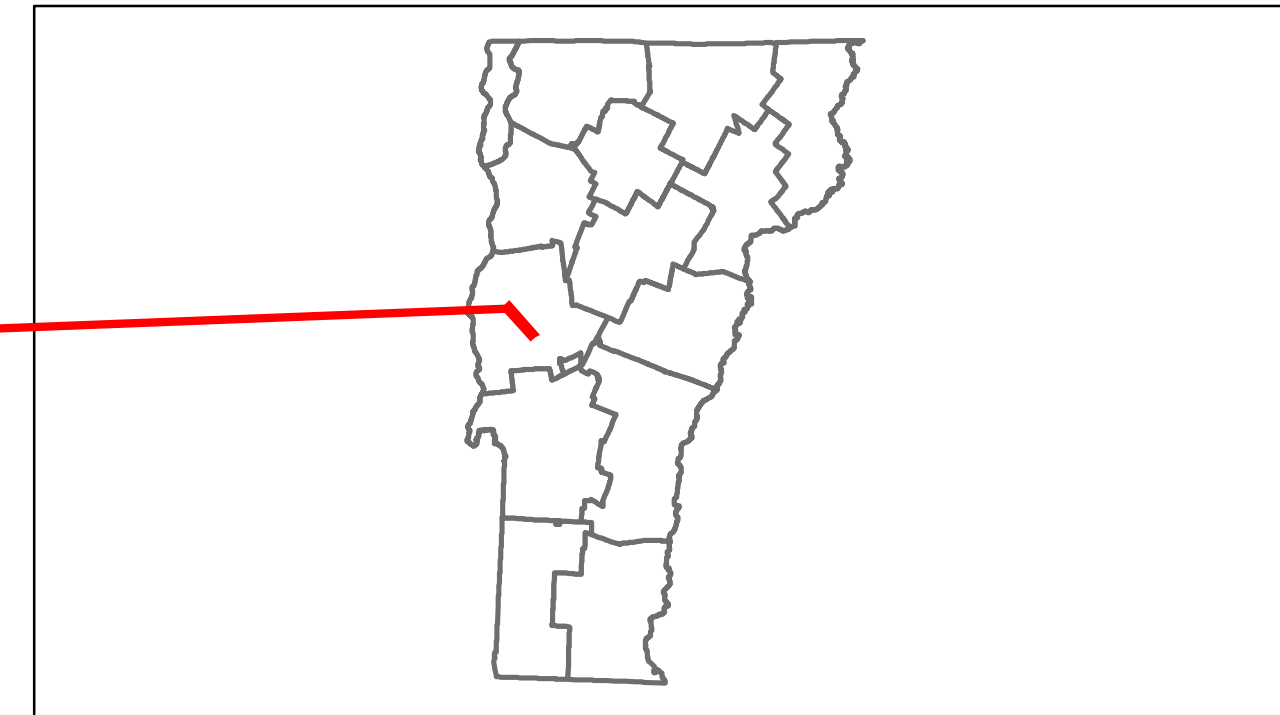


# Route Log Progress Chart

**DRAFT**

Please Note: Errors and Omissions May Exist.  
Contact the VTrans Mapping Unit with questions or concerns.

DISTRICT	TOWN	ROUTE
5	MIDDLEBURY	Urb-5940



<b>Curves</b>	
---------------	--

<b>Grades</b>	
---------------	--





<b>Maintenance Garage</b>	(Not State Maintained)
---------------------------	------------------------

<b>Traffic Counters</b>	56A17E, 56A18T
-------------------------	----------------

<b>Functional Class</b>	16
-------------------------	----

<b>Speed Zone</b>	
-------------------	--



## DESCRIPTION BLOCK

<b>Historic Projects</b> Retreatment, Resurface, Unknown, Bituminous Mix, Skimny Mix, Bituminous Seal, Concrete, Gravel, Surface Treated Gravel, Plant Mix, Reclaimed Base and Bituminous Concrete, Concrete	<b>Functional Class</b> 1, 2, 3, 4, 5, 6, 7, 8, 9, 10, 11, 12, 13, 14, 15, 16, 17, 18, 19	<b>Curves</b> Left, Right	<b>Road Widths</b> (ft)	<b>AADT</b> (count)	<b>Mileage by Functional Class By Sheet</b> 5940 16 - Urban - Minor Arterial 0.770	<b>Mileage by Town By Sheet</b> MIDDLEBURY - S59400111 0.77 of 0.77	<b>DISTRICT</b> 5	<b>TOWN</b> MIDDLEBURY	<b>Date:</b> 05/22/14	<b>ROUTE</b> Urb-5940
					<b>Traffic Counters</b> (counter ID)	<b>Crash Locations</b> Fatal, Injury, Property Damage Only, Unknown Crash Type				