




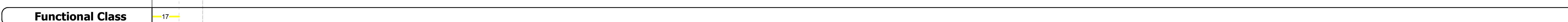


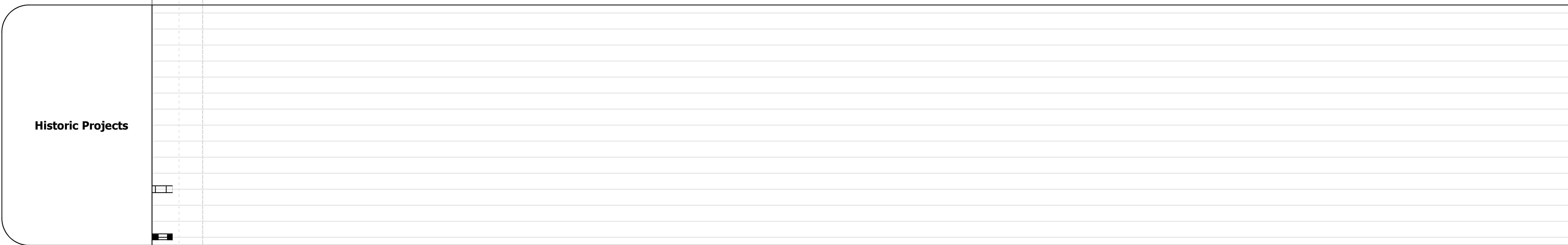



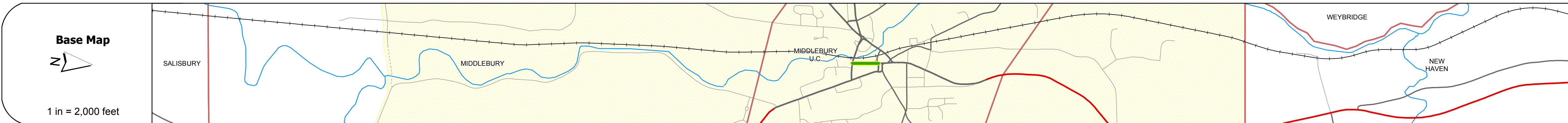
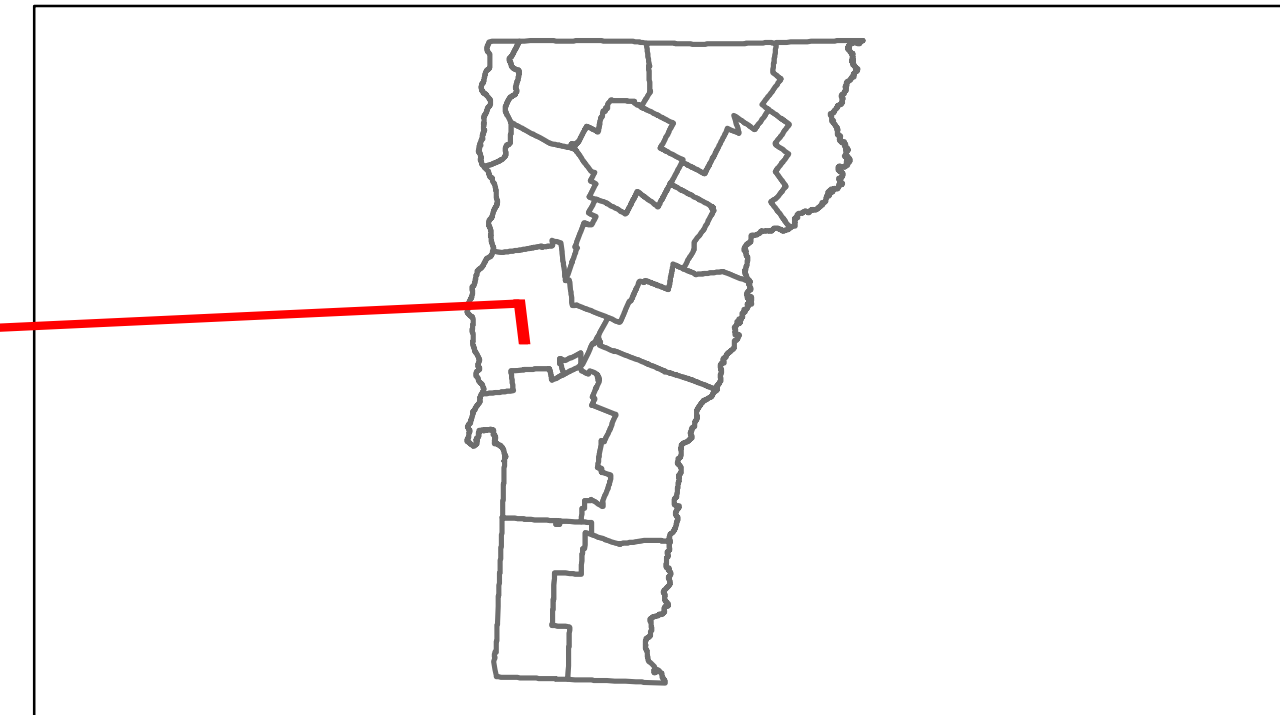


Route Log Progress Chart

DRAFT

Please Note: Errors and Omissions May Exist.
Contact the VTrans Mapping Unit with questions or concerns.

DISTRICT	TOWN	ROUTE
5	MIDDLEBURY	Urb-5932



DESCRIPTION BLOCK

Historic Projects Retreatment, Resurface, Unknown, Bituminous Mix, Skimmy Mix, Bituminous Seal, Bituminous Concrete, Concrete, Gravel, Surface Treated Gravel, Plant Mix, Reclaimed Base and Bituminous Concrete, Concrete	Functional Class 1, 2, 6, 7, 8, 11, 12, 14, 16, 17, 19	Curves Left, Right Grades grade up, grade down	Road Widths (ft) Traffic Counters (counter ID)	AADT (count) Crash Locations Fatal, Injury, Property Damage Only, Unknown Crash Type	Mileage by Functional Class By Sheet 5932 17 - Urban - collector 0.220	Mileage by Town By Sheet MIDDLEBURY - S59320111 0.17 of 0.17	DISTRICT 5	TOWN MIDDLEBURY	Date: 05/22/14 1 of 1 TWN mileage: 0.0 to 0.17	ROUTE Urb-5932 ETE mileage: 0.0 to 0.17
					Total Mileage: 0.170 mi					