Route Log Progress Chart

DRAFT

Please Note: Errors and Omissions May Exist.
Contact the VTrans Mapping Unit with questions or concerns.

DISTRICT	TOWN	ROUTE
5	MIDDLEBURY	Urb-5922

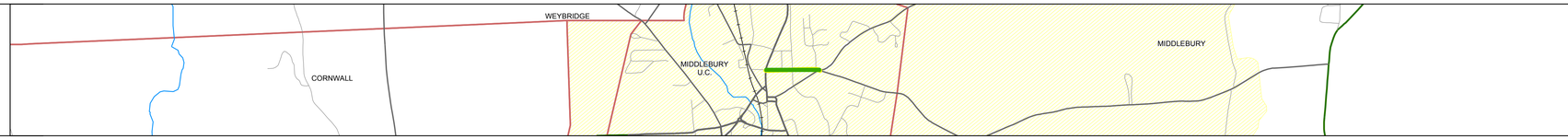

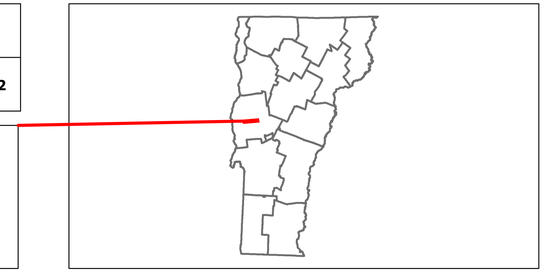

Stick Diagram

- Town Boundary
- Village/UC Boundaries
- District Boundaries
- State/Town Highway Change
- Divided Highway Limits
- Ghost Section Boundary
- FAU Limits
- Streams
- Town Center
- Primary Structures
- Secondary Structures
- Stations (Feet)
- Railroad Crossings
- Divided State Highway
- State Highway
- Divided Class 1 Town Highway
- Class 1 Town Highway

Scale: 1 INCH = 2000 FEET

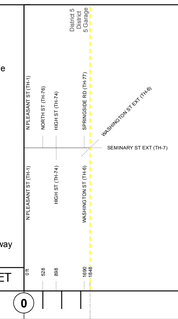

Road Widths

Travellane	25	22
Roadway	25	22
Lane Count		
Base		
Subbase		

Curves

Grades

Historic Projects

1980: Unknown
1976: Unknown
0: Unknown

Maintenance Garage

(Not State Maintained)

Traffic Counters

6A169 56A029

Functional Class

17

Speed Zone

AADT Counts

2012	1600	1700
2011	1600	1700
2010	1600	1700
2009	1600	1700
2008	1600	1700

Crash Locations

2012, 2011, 2010, 2009, 2008

DESCRIPTION BLOCK

Historic Projects: Retreatment, Resurface, Unknown, Bituminous Mix, Skinny Mix, Bituminous Seal, Bituminous Concrete, Bituminous Macadam, Cold Plane and Bituminous Concrete, Concrete, Gravel, Surface Treated Gravel, Plant Mix, Reclaimed Base and Bituminous Concrete

Functional Class: 1, 2, 6, 7, 8, 11, 12, 14, 16, 17, 19

Speed Zones: 25, 30, 35, 40, 45, 50, 55, 60, 65

Curves: Left, Right

Grades: grade up, grade down

Road Widths: (ft)

Traffic Counters: (counter ID)

AADT: (count)

Crash Locations: Fatal, Injury, Property Damage Only, Unknown Crash Type

Mileage by Functional Class By Sheet

5922	17 - Urban - Collector	0.350

Total Mileage: 0.350 mi

Mileage by Town By Sheet

MIDDLEBURY - S59220111	0.35 of 0.35

Total Mileage: 0.35 mi

DISTRICT	TOWN	Date: 05/22/14	ROUTE
5	MIDDLEBURY	1 of 1 TWN mileage: 0.0 to 0.35	Urb-5922 ETE mileage: 0.0 to 0.35