

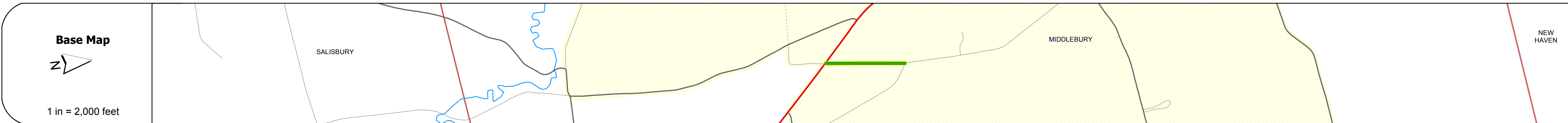
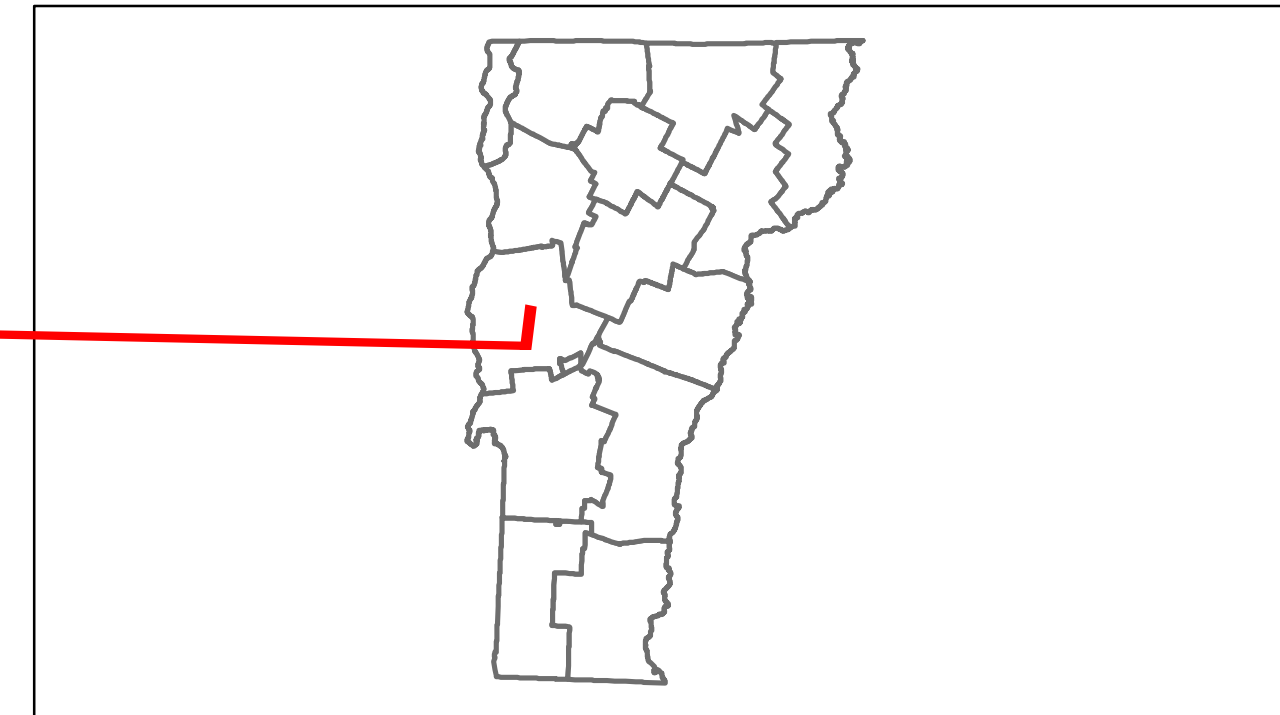


Route Log Progress Chart


DRAFT

Please Note: Errors and Omissions May Exist.
Contact the VTrans Mapping Unit with questions or concerns.

DISTRICT	TOWN	ROUTE
5	MIDDLEBURY	Urb-5920



DESCRIPTION BLOCK



Curves

Grades





Maintenance Garage

Traffic Counters

Functional Class

Speed Zone



Historic Projects Retreatment, Resurface, Unknown, Bituminous Mix, Skimmy Mix, Bituminous Seal, Concrete, Gravel, Surface Treated Gravel, Plant Mix, Reclaimed Base and Bituminous Concrete, Concrete	Functional Class 1, 2, 6, 7, 8, 11, 12, 14, 16, 17, 19	Curves Left, Right	Road Widths Traffic Counters (counter ID)	AADT Crash Locations: Fatal, Injury, Property Damage Only, Unknown Crash Type	Mileage by Functional Class By Sheet 5920 17 - Urban - collector 0.500 Total Mileage: 0.500 mi	Mileage by Town By Sheet MIDDLEBURY - S59200111 0.5 of 0.5 Total Mileage: 0.5 mi	DISTRICT 5	TOWN MIDDLEBURY	Date: 05/22/14 1 of 1 TWN mileage: 0.0 to 0.5	ROUTE Urb-5920 ETE mileage: 0.0 to 0.5
---	--	------------------------------	---	---	--	--	----------------------	---------------------------	--	---