

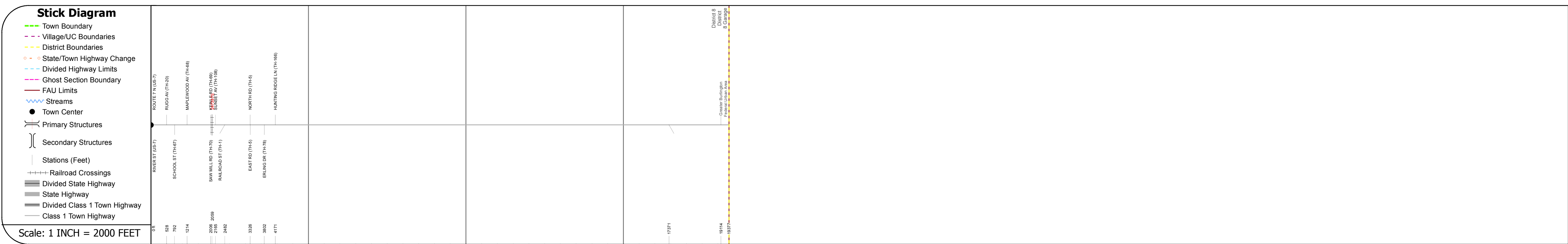
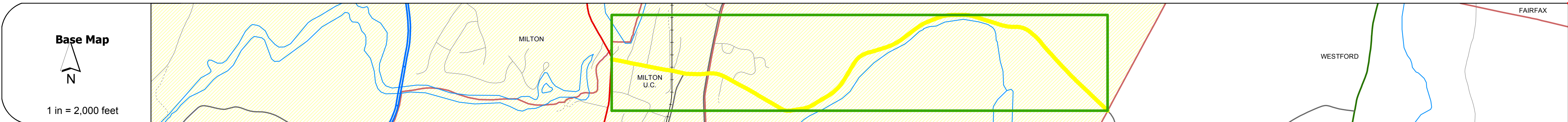
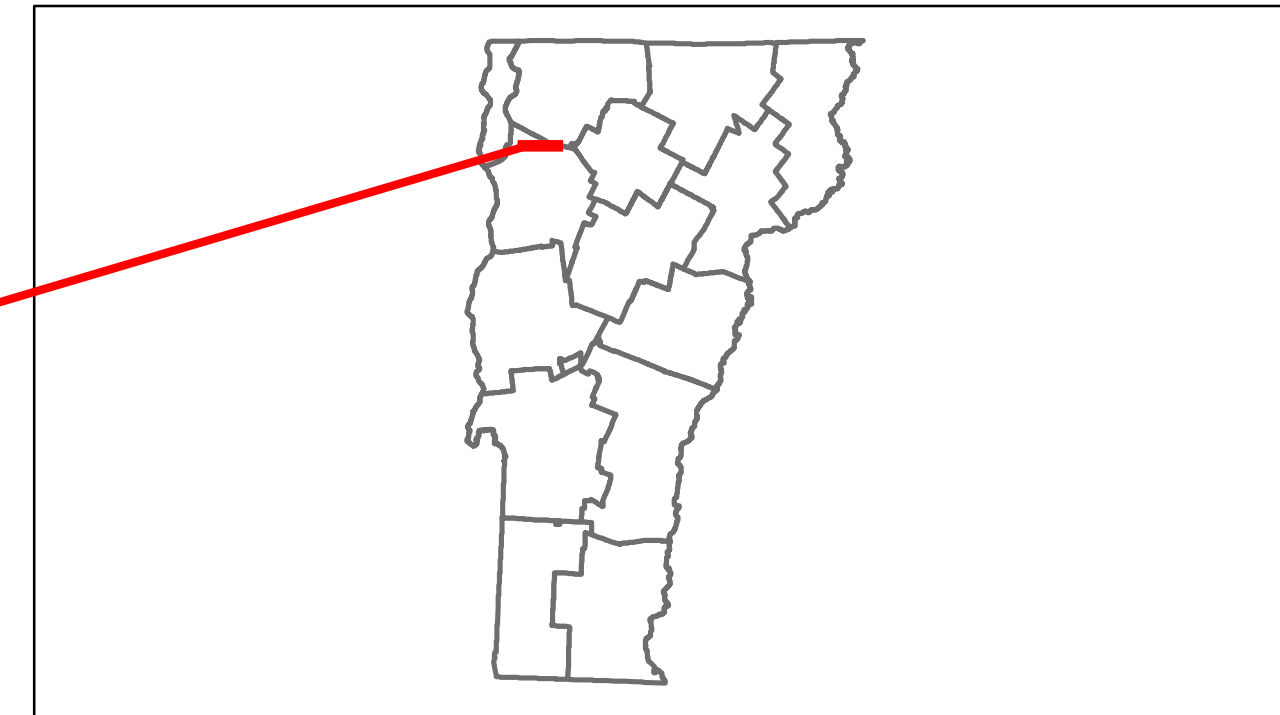


Route Log Progress Chart

DRAFT

Please Note: Errors and Omissions May Exist.
Contact the VTrans Mapping Unit with questions or concerns.

| | | |
|----------|--------|----------|
| DISTRICT | TOWN | ROUTE |
| 5 | MILTON | Urb-5808 |



DESCRIPTION BLOCK

| | |
|---------------------------|--|
| Road Widths | Travellane: 31, 24, 19 Roadway: 31, 26 Lane Count: 2, 2 Base: 20 Subbase: 20 |
| Curves | |
| Grades | |
| Historic Projects | <ul style="list-style-type: none"> 1948: SA 1956: WPSM 196A 1970: SA 1976: Unknown 1980: Unknown 1984: Unknown 1985: SA 1987: SA 1988: SA |
| Maintenance Garage | (Not State Maintained) |
| Traffic Counters | <ul style="list-style-type: none"> 5808007 580201 580205 |
| Functional Class | 17 |
| Speed Zone | |
| AADT Counts | <ul style="list-style-type: none"> 2012: 2700, 4200, 2200 2011: 2700, 4200, 2200 2010: 2700, 4200, 2200 2009: 2700, 4200, 2200 2008: 2800, 4200, 2300 |
| Crash Locations | <ul style="list-style-type: none"> 2012: 1 Fatal, 1 Property Damage Only 2011: 1 Injury, 1 Unknown Crash Type 2010: 1 Fatal, 1 Property Damage Only 2009: 1 Injury, 1 Unknown Crash Type 2008: 1 Injury, 1 Unknown Crash Type |

| | | | | | | | | | | | |
|---|---|--|---|------------------------|---|--|---|----------------------|-----------------------|---|---|
| Historic Projects <ul style="list-style-type: none"> Retreatment Resurface Unknown Bituminous Mix Skimny Mix Bituminous Seal Concrete Gravel Surface Treated Gravel Plant Mix Reclaimed Base and Bituminous Concrete Concrete | Functional Class <ul style="list-style-type: none"> 1 (Blue) 2 (Red) 6 (Green) 11 (Yellow) 12 (Purple) 14 (Orange) 16 (Light Blue) 17 (Light Green) 19 (Light Purple) Speed Zones <ul style="list-style-type: none"> 25, 30, 35, 40, 45, 50, 55, 60, 65 | Curves <ul style="list-style-type: none"> Left Right Grades <ul style="list-style-type: none"> grade up grade down | Road Widths (ft) Traffic Counters (counter ID) | AADT (count) | Crash Locations <ul style="list-style-type: none"> Fatal Injury Property Damage Only Unknown Crash Type | Mileage by Functional Class By Sheet 5808 17 - Urban - Collector 3.670 Total Mileage: 3.670 mi | Mileage by Town By Sheet MILTON - S58080410 3.67 of 3.67 Total Mileage: 3.67 mi | DISTRICT 5 | TOWN MILTON | Date: 05/22/14 1 of 1 TWN mileage: 0.0 to 3.67 | ROUTE Urb-5808 ETE mileage: 0.0 to 3.67 |
|---|---|--|---|------------------------|---|--|---|----------------------|-----------------------|---|---|