








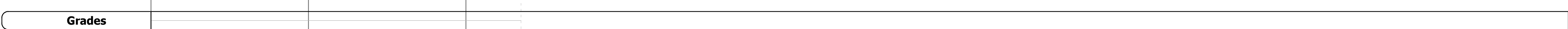


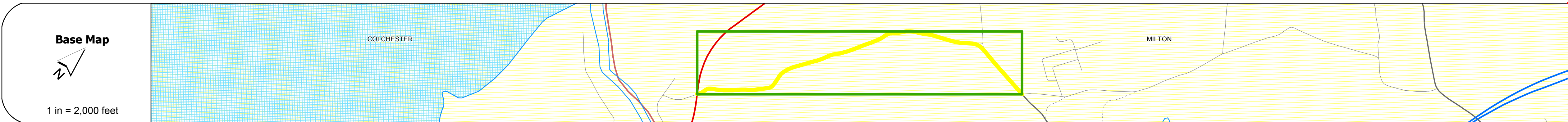
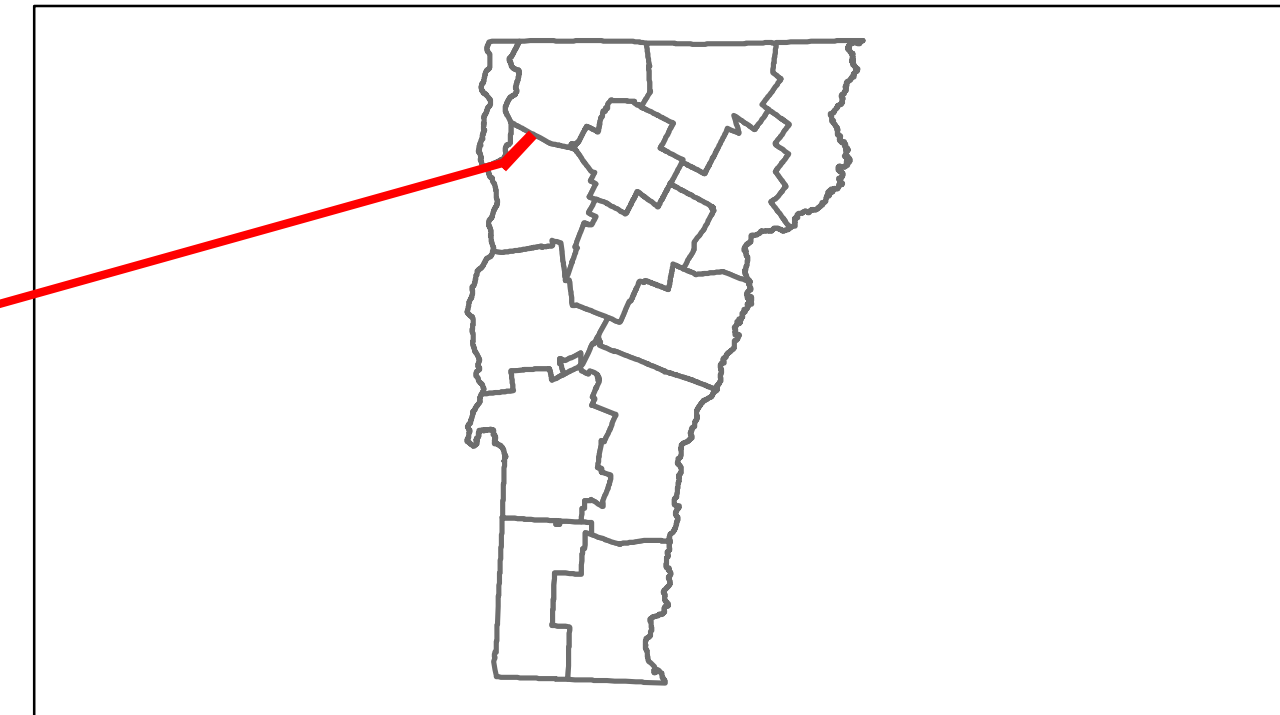


Route Log Progress Chart

DRAFT

Please Note: Errors and Omissions May Exist.
Contact the VTrans Mapping Unit with questions or concerns.

DISTRICT	TOWN	ROUTE
5	MILTON	Urb-5802



DESCRIPTION BLOCK	

Historic Projects Retreatment, Resurface, Unknown, Bituminous Mix, Skimmy Mix, Bituminous Seal, Concrete, Gravel, Surface Treated Gravel, Plant Mix, Reclaimed Base and Bituminous Concrete	Functional Class 1, 2, 3, 4, 5, 6, 7, 8, 9, 10, 11, 12, 13, 14, 15, 16, 17, 18, 19	Curves Left, Right	Road Widths (ft)	AADT (count)	Mileage by Functional Class By Sheet 5802 17 - Urban - collector 2.350	Mileage by Town By Sheet MILTON - S58020410 2.35 of 2.35	DISTRICT 5	TOWN MILTON	Date: 05/22/14	ROUTE Urb-5802
					Crash Locations Fatal, Injury, Property Damage Only, Unknown Crash Type	Total Mileage: 2.350 mi				