

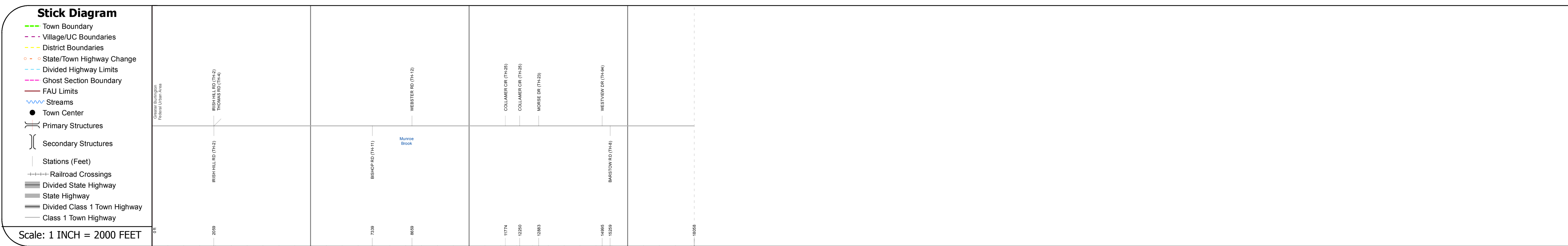
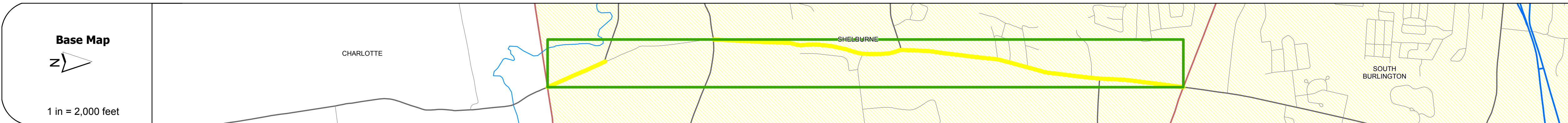
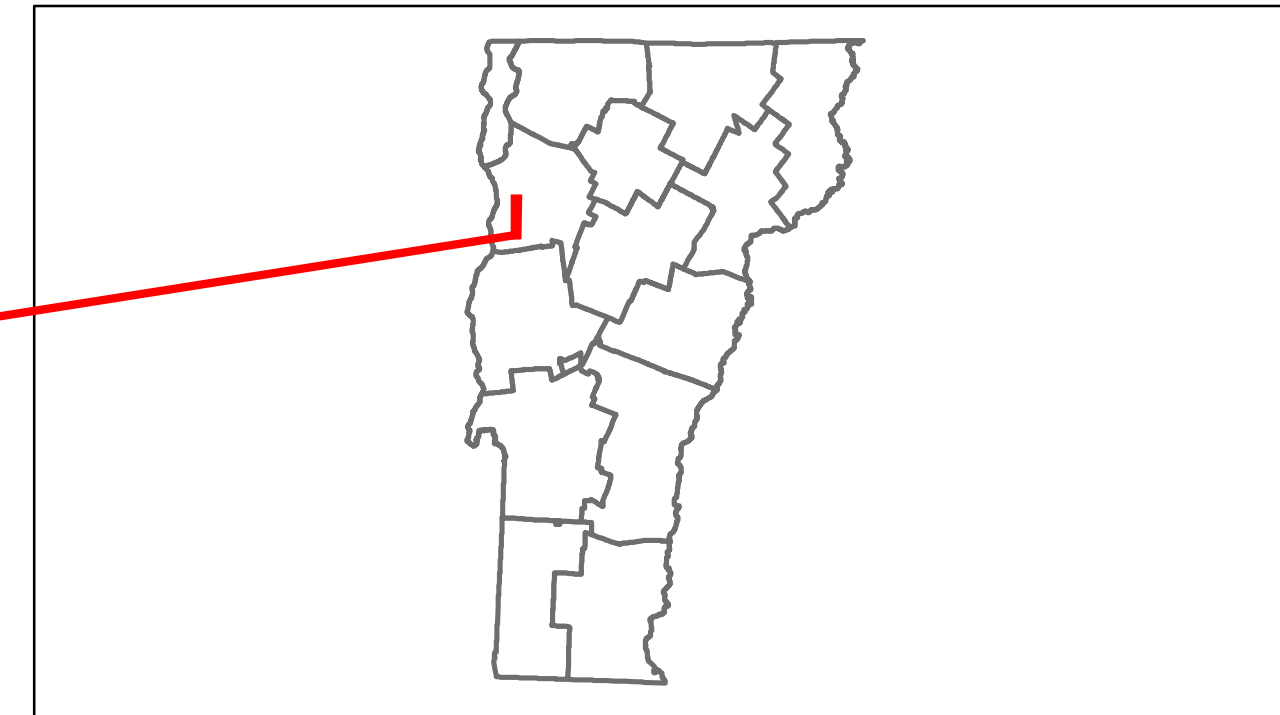


Route Log Progress Chart

DRAFT

Please Note: Errors and Omissions May Exist.
Contact the VTrans Mapping Unit with questions or concerns.

DISTRICT	TOWN	ROUTE
5	SHELBURNE	Urb-5720



Road Widths	Travellane	21	20	21
Roadway	24	28	24	
Lane Count				
Base				
Subbase				
Curves				
Grades				
Historic Projects				
Maintenance Garage		(Not State Maintained)		
Traffic Counters	560014	560244	560306	560406
Functional Class	17			
Speed Zone				
AADT Counts	2012	1800	3500	5500
	2011	1800	3500	5500
	2010	1800	3500	5500
	2009	1800	3500	5500
	2008	1800	4100	6500
Crash Locations	2012			
	2011			
	2010			
	2009			
	2008			

DESCRIPTION BLOCK	

Historic Projects Retreatment, Resurface, Unknown, Bituminous Mix, Skippy Mix, Bituminous Seal, Bituminous Concrete, Surface Treated Gravel, Plant Mix, Reclaimed Base and Bituminous Concrete, Concrete	Functional Class 1, 2, 6, 7, 8, 11, 12, 14, 16, 17, 19	Curves Left, Right	Road Widths (ft)	Traffic Counters (counter ID)	AADT (count)	Mileage by Functional Class By Sheet 5720 17 - Urban - collector 3.420	Mileage by Town By Sheet SHELBURNE - 557200413 3.42 of 3.42	DISTRICT 5	TOWN SHELBURNE	Date: 05/22/14	ROUTE Urb-5720
						Total Mileage: 3.420 mi					