


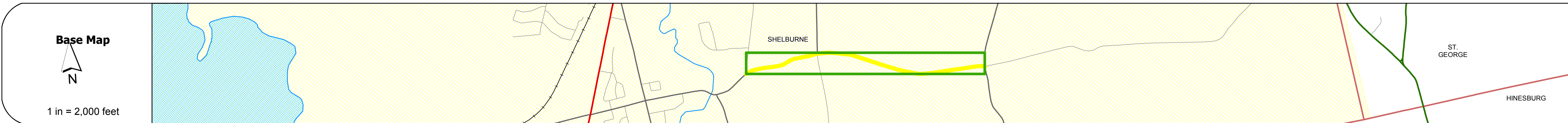
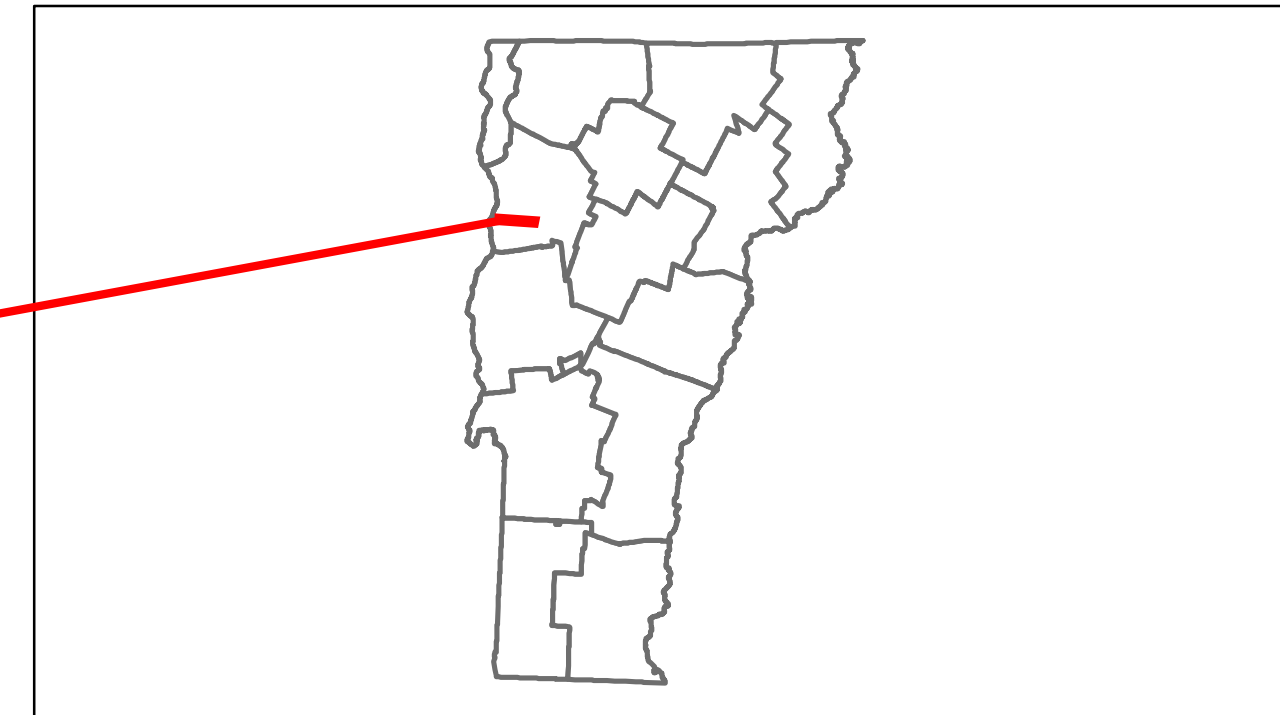


Route Log Progress Chart

DRAFT

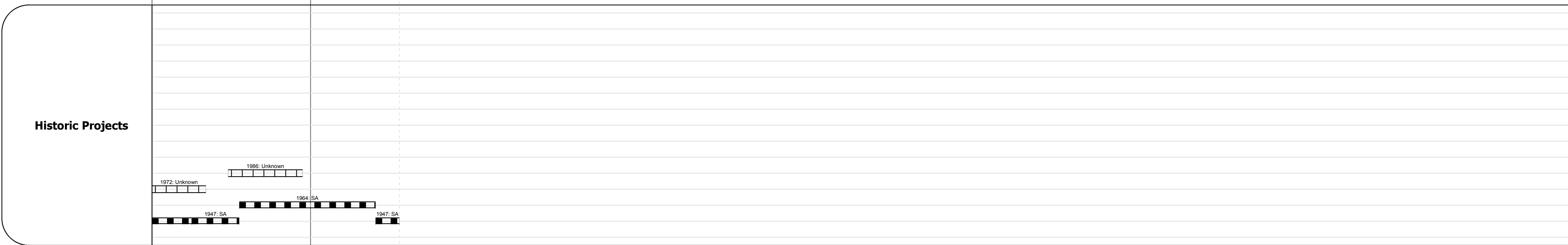
Please Note: Errors and Omissions May Exist.
Contact the VTrans Mapping Unit with questions or concerns.

DISTRICT	TOWN	ROUTE
5	SHELBURNE	Urb-5716



Curves	
---------------	--

Grades	
---------------	--





Maintenance Garage	(Not State Maintained)
---------------------------	------------------------

Traffic Counters	562343
-------------------------	--------

Functional Class	17
-------------------------	----

Speed Zone	
-------------------	--



DESCRIPTION BLOCK

DESCRIPTION BLOCK

Historic Projects Retreatment, Resurface, Unknown, Bituminous Mix, Skimny Mix, Bituminous Seal, Concrete, Gravel, Surface Treated Gravel, Plant Mix, Reclaimed Base and Bituminous Concrete, Concrete	Functional Class 1, 2, 3, 4, 5, 6, 7, 8, 9, 10, 11, 12, 13, 14, 15, 16, 17, 18, 19	Curves Left, Right	Road Widths Traffic Counters (counter ID)	AADT Crash Locations: Fatal, Injury, Property Damage Only, Unknown Crash Type	Mileage by Functional Class By Sheet 5716 17 - Urban - collector 1.560 Total Mileage: 1.560 mi	Mileage by Town By Sheet SHELBURNE - S57160413 1.56 of 1.56 Total Mileage: 1.56 mi	DISTRICT 5	TOWN SHELBURNE	Date: 05/22/14 1 of 1 TWN mileage: 0.0 to 1.56	ROUTE Urb-5716 ETE mileage: 0.0 to 1.56
---	--	------------------------------	---	---	--	--	----------------------	--------------------------	--	--