


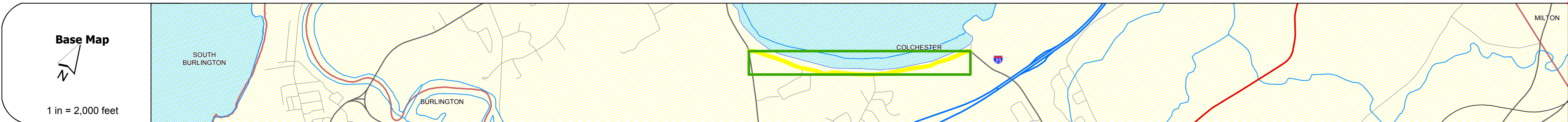
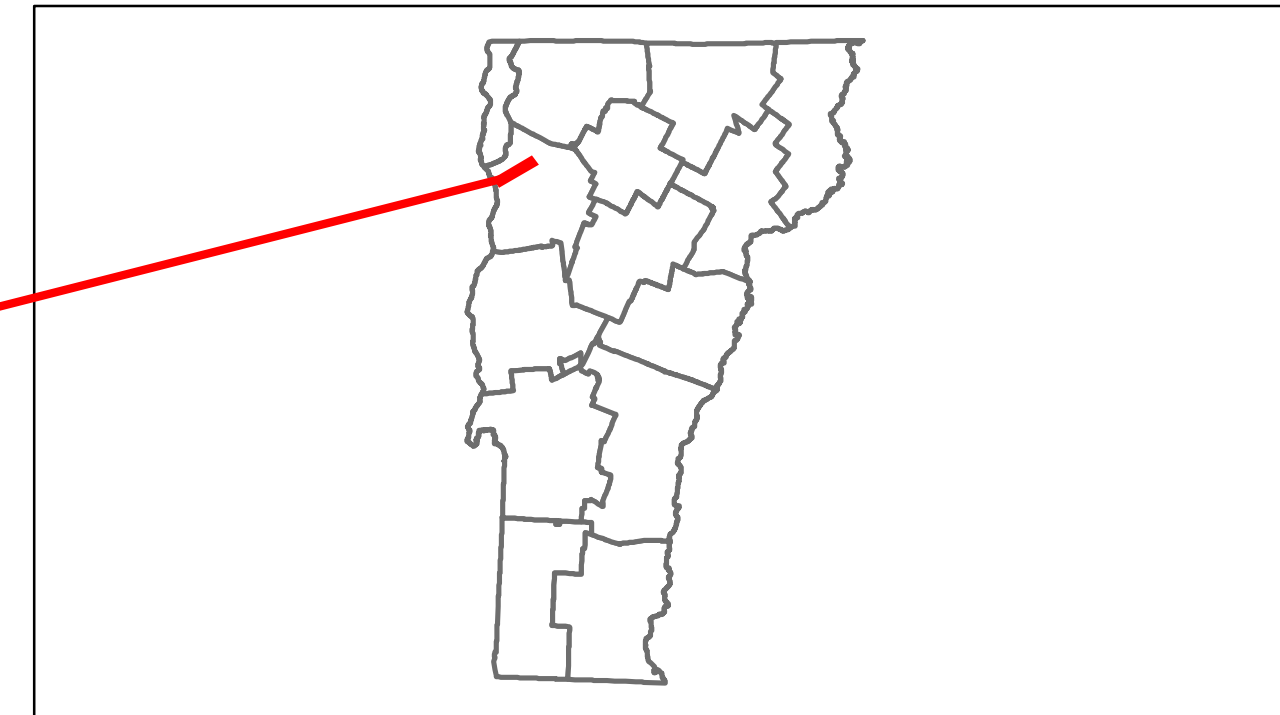


# Route Log Progress Chart

**DRAFT**

Please Note: Errors and Omissions May Exist.  
Contact the VTrans Mapping Unit with questions or concerns.

DISTRICT	TOWN	ROUTE
5	COLCHESTER	Urb-5618



<b>Curves</b>	24
---------------	----

<b>Grades</b>	
---------------	--

<b>Historic Projects</b>	
--------------------------	--

<b>Maintenance Garage</b>	(Not State Maintained)
---------------------------	------------------------

<b>Traffic Counters</b>	9 S60378
-------------------------	-------------

<b>Functional Class</b>	17
-------------------------	----

<b>Speed Zone</b>	
-------------------	--

<b>AADT Counts</b>	2012: 4100
	2011: 4100
	2010: 4100
	2009: 4100
	2008: 4500

<b>Crash Locations</b>	2012: 1 Fatal, 1 Injury, 1 Property Damage Only, 1 Unknown Crash Type
	2011: 1 Injury, 1 Property Damage Only, 1 Unknown Crash Type
	2010: 1 Injury, 1 Property Damage Only, 1 Unknown Crash Type
	2009: 1 Injury, 1 Property Damage Only, 1 Unknown Crash Type
	2008: 1 Injury, 1 Property Damage Only, 1 Unknown Crash Type

<b>DESCRIPTION BLOCK</b>
--------------------------

<b>Historic Projects</b> Retreatment, Resurface, Unknown, Bituminous Mix, Skimmy Mix, Bituminous Seal, Bituminous Concrete, Concrete, Gravel, Surface Treated Gravel, Plant Mix, Reclaimed Base and Bituminous Concrete, Concrete	<b>Functional Class</b> 1, 2, 6, 7, 8, 11, 12, 14, 16, 17, 19	<b>Curves</b> Left, Right	<b>Grades</b> grade up, grade down	<b>Road Widths</b> (ft)	<b>Traffic Counters</b> (counter ID)	<b>AADT</b> (count)	<b>Crash Locations</b> Fatal, Injury, Property Damage Only, Unknown Crash Type	<b>Mileage by Functional Class By Sheet</b> 5618 17 - Urban - collector 1.470	<b>Mileage by Town By Sheet</b> COLCHESTER - S56180405 1.47 of 1.47	<b>DISTRICT</b> 5	<b>TOWN</b> COLCHESTER	<b>Date:</b> 05/22/14	<b>ROUTE</b> Urb-5618 ETE mileage: 0.0 to 1.47
<b>Total Mileage: 1.470 mi</b>								<b>Total Mileage: 1.47 mi</b>					