Route Log Progress Chart

DRAFT

Please Note: Errors and Omissions May Exist.
Contact the VTrans Mapping Unit with questions or concerns.

DISTRICT	TOWN	ROUTE
5	COLCHESTER	Urb-5617

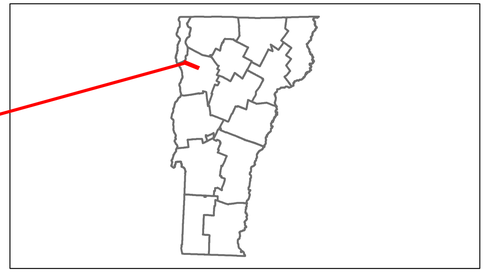

Stick Diagram

- Town Boundary
- Village/UC Boundaries
- District Boundaries
- State/Town Highway Change
- Divided Highway Limits
- Ghost Section Boundary
- FAU Limits
- Streams
- Town Center
- Primary Structures
- Secondary Structures
- Stations (Feet)
- Railroad Crossings
- Divided State Highway
- State Highway
- Divided Class 1 Town Highway
- Class 1 Town Highway

Scale: 1 INCH = 2000 FEET

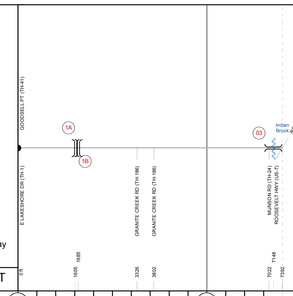

Road Widths

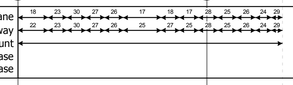

Curves

Grades

Historic Projects

Maintenance Garage

(Not State Maintained)

Traffic Counters

S6D240
S6D377

Functional Class

17

Speed Zone

AADT Counts



Crash Locations

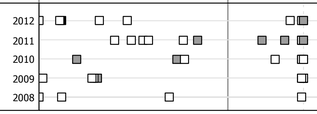

DESCRIPTION BLOCK

Bridge 1A:
Stringer/multi-beam or girder - 1964
Structure No. 200089076S04052
Length: 157'
Height: 0.0'
Weight Limit: 0
Facility Carried: I 00089 ML
Bridge Type: 3-SP CONT. STEEL BM
Features Intersected: I 89 OVER TH NO 1

Bridge 1B:
Stringer/multi-beam or girder - 1964
Structure No. 200089076N04052
Length: 157'
Height: 0.0'
Weight Limit: 0
Facility Carried: I 00089 ML
Bridge Type: 3-SP CONT. ROLLED BM
Features Intersected: I 89 OVER TH NO 1

Culvert 3:
Culvert - 1992
Structure No. 100405000304051
Length: 25'
Weight Limit: 10
Facility Carried: C2001
Bridge Type: PRECAST CONC ARCH
Features Intersected: INDIAN BROOK
Maintenance/Ownership: Town

Historic Projects

- Retreatment
- Resurface
- Unknown
- Bituminous Mix
- Skinny Mix
- Bituminous Seal
- Bituminous Concrete
- Bituminous Macadam
- Cold Plane and Bituminous Concrete
- Concrete
- Gravel
- Surface Treated Gravel
- Plant Mix
- Reclaimed Base and Bituminous Concrete

Functional Class

1, 2, 6, 7, 8, 11, 12, 14, 16, 17, 19

Speed Zones

25, 30, 35, 40, 45, 50, 55, 60, 65

Curves

Left
Right

Grades

grade up
grade down

Road Widths

(ft)

Traffic Counters

(counter ID)

AADT

(count)

Crash Locations

Fatal
Injury
Property Damage Only
Unknown Crash Type

Mileage by Functional Class By Sheet

5617	17 - Urban - Collector	1.400

Total Mileage: 1.400 mi

Mileage by Town By Sheet

COLCHESTER - S56170405	1.4 of 1.4

Total Mileage: 1.4 mi

DISTRICT	TOWN	Date: 05/22/14	ROUTE
5	COLCHESTER	1 of 1 TWN mileage: 0.0 to 1.4	Urb-5617 ETE mileage: 0.0 to 1.4