



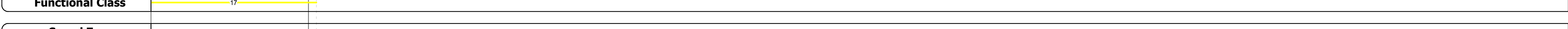





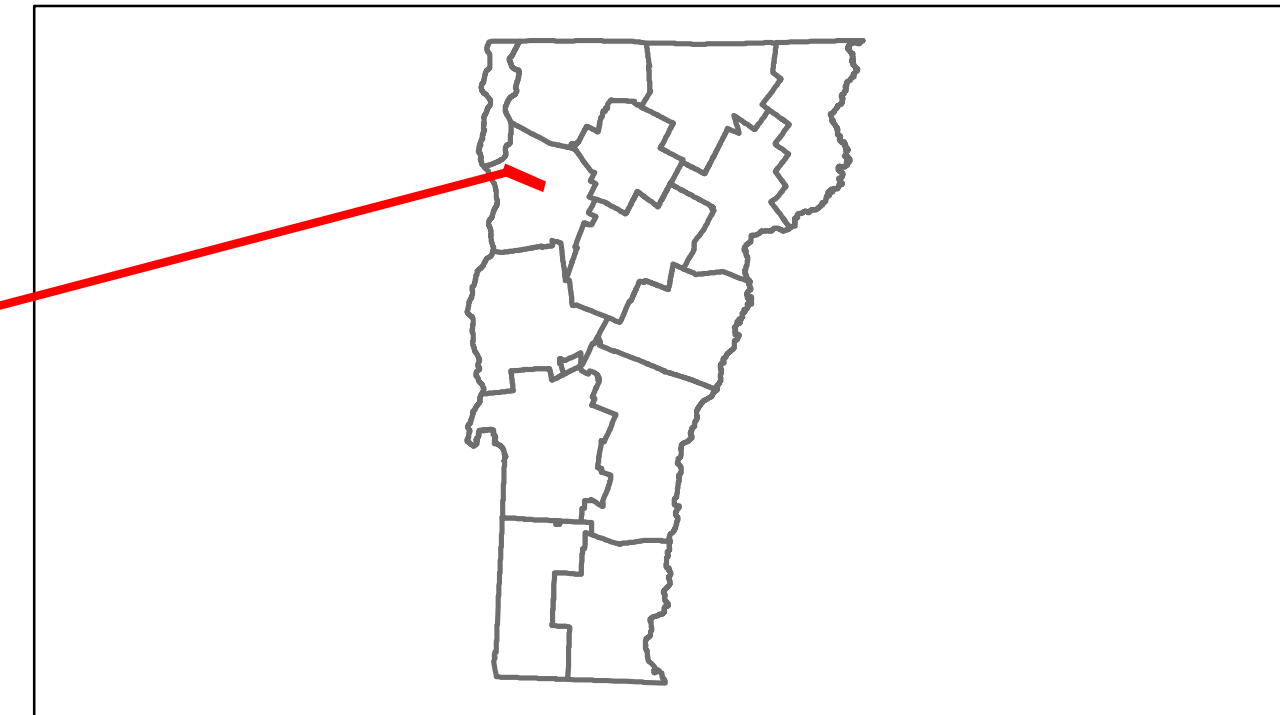


Route Log Progress Chart

DRAFT

Please Note: Errors and Omissions May Exist.
Contact the VTrans Mapping Unit with questions or concerns.

DISTRICT	TOWN	ROUTE
5	COLCHESTER	Urb-5616



DESCRIPTION BLOCK	

Historic Projects Retreatment, Resurface, Unknown, Bituminous Mix, Skimmy Mix, Bituminous Seal, Bituminous Concrete, Concrete, Gravel, Surface Treated Gravel, Plant Mix, Reclaimed Base and Bituminous Concrete, Concrete	Functional Class 1, 2, 3, 4, 5, 6, 7, 8, 9, 10, 11, 12, 13, 14, 15, 16, 17, 18, 19	Curves Left, Right	Road Widths (ft)	Traffic Counters (counter ID)	AADT (count)	Crash Locations Fatal, Injury, Property Damage Only, Unknown Crash Type	Mileage by Functional Class By Sheet 5616 17 - Urban - collector 1.050	Mileage by Town By Sheet COLCHESTER - S56160405 1.05 of 1.05	DISTRICT 5	TOWN COLCHESTER	Date: 05/22/14	ROUTE Urb-5616 ETE mileage: 0.0 to 1.05
						Total Mileage: 1.050 mi	Total Mileage: 1.05 mi	1 of 1 TWN mileage: 0.0 to 1.05				