


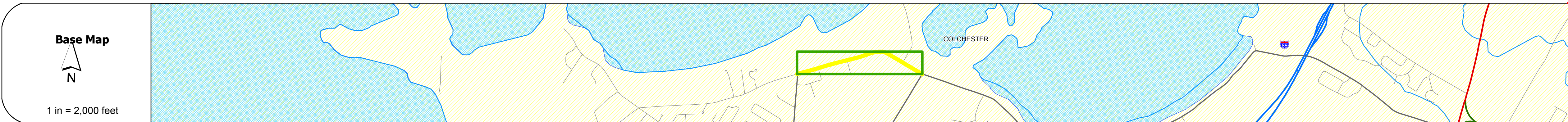
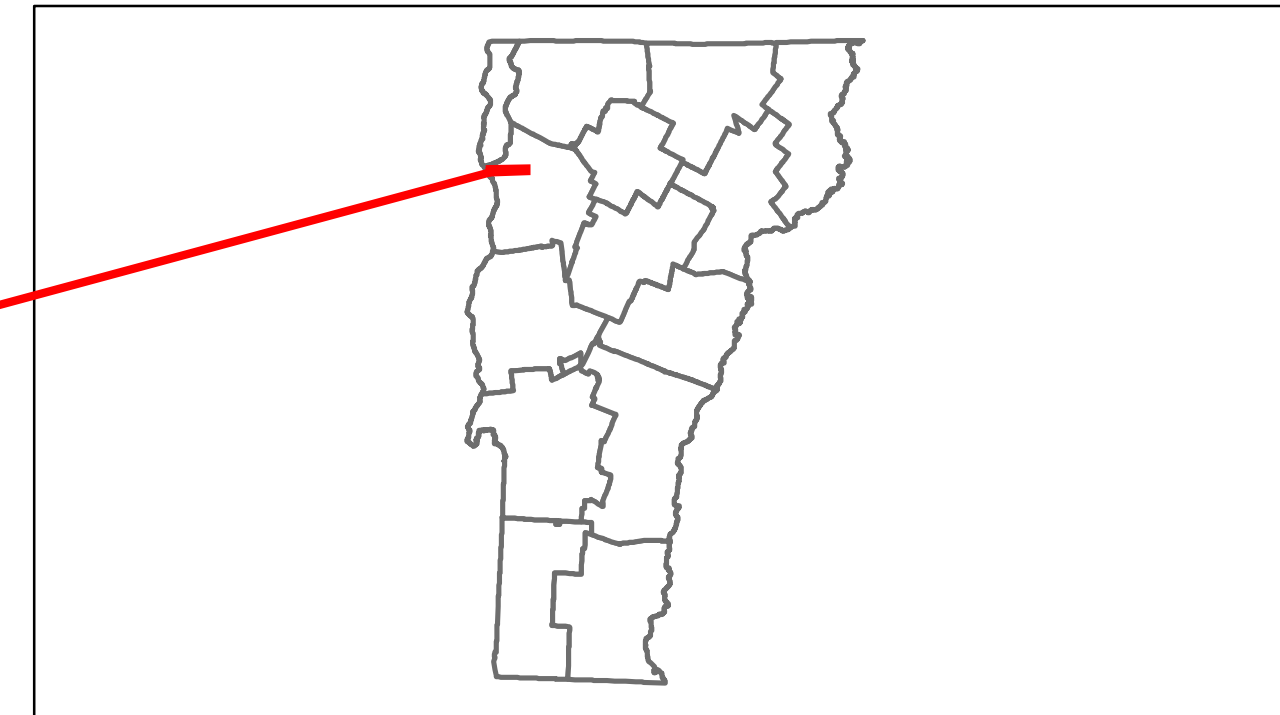


Route Log Progress Chart

DRAFT

Please Note: Errors and Omissions May Exist.
Contact the VTrans Mapping Unit with questions or concerns.

DISTRICT	TOWN	ROUTE
5	COLCHESTER	Urb-5606



Curves	
---------------	--

Grades	
---------------	--

Historic Projects	<p>1979: M 5600(1)</p>
--------------------------	------------------------

Maintenance Garage	(Not State Maintained)
---------------------------	------------------------

Traffic Counters	560379 560435
-------------------------	---------------

Functional Class	17
-------------------------	----

Speed Zone	
-------------------	--

AADT Counts	<p>2012: 3800 (left), 3900 (right)</p> <p>2011: 3800 (left), 3900 (right)</p> <p>2010: 3800 (left), 3900 (right)</p> <p>2009: 3800 (left), 3900 (right)</p> <p>2008: 4300 (left), 4400 (right)</p>
--------------------	--

Crash Locations	<p>2012: [] []</p> <p>2011: [] [] [] []</p> <p>2010: [] [] [] [] [] []</p> <p>2009: [] []</p> <p>2008: [] [] []</p>
------------------------	--

DESCRIPTION BLOCK

Historic Projects Retreatment, Resurface, Unknown, Bituminous Mix, Skimmy Mix, Bituminous Seal, Bituminous Concrete, Concrete, Gravel, Surface Treated Gravel, Plant Mix, Reclaimed Base and Bituminous Concrete, Concrete	Functional Class 1, 2, 3, 4, 5, 6, 7, 8, 9, 10, 11, 12, 13, 14, 15, 16, 17, 18, 19	Curves Left, Right	Grades grade up, grade down	Road Widths (ft)	Traffic Counters (counter ID)	AADT (count)	Crash Locations Fatal, Injury, Property Damage Only, Unknown Crash Type	Mileage by Functional Class By Sheet 5606 17 - Urban - collector 0.840	Mileage by Town By Sheet COLCHESTER - S56060405 0.84 of 0.84	DISTRICT 5	TOWN COLCHESTER	Date: 05/22/14	ROUTE Urb-5606 ETE mileage: 0.0 to 0.84
								Total Mileage: 0.840 mi	Total Mileage: 0.84 mi	1 of 1 TWN mileage: 0.0 to 0.84			