


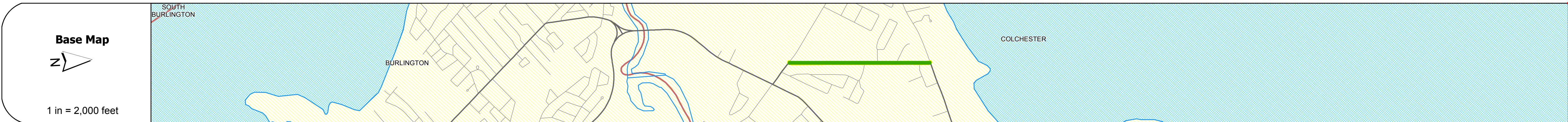
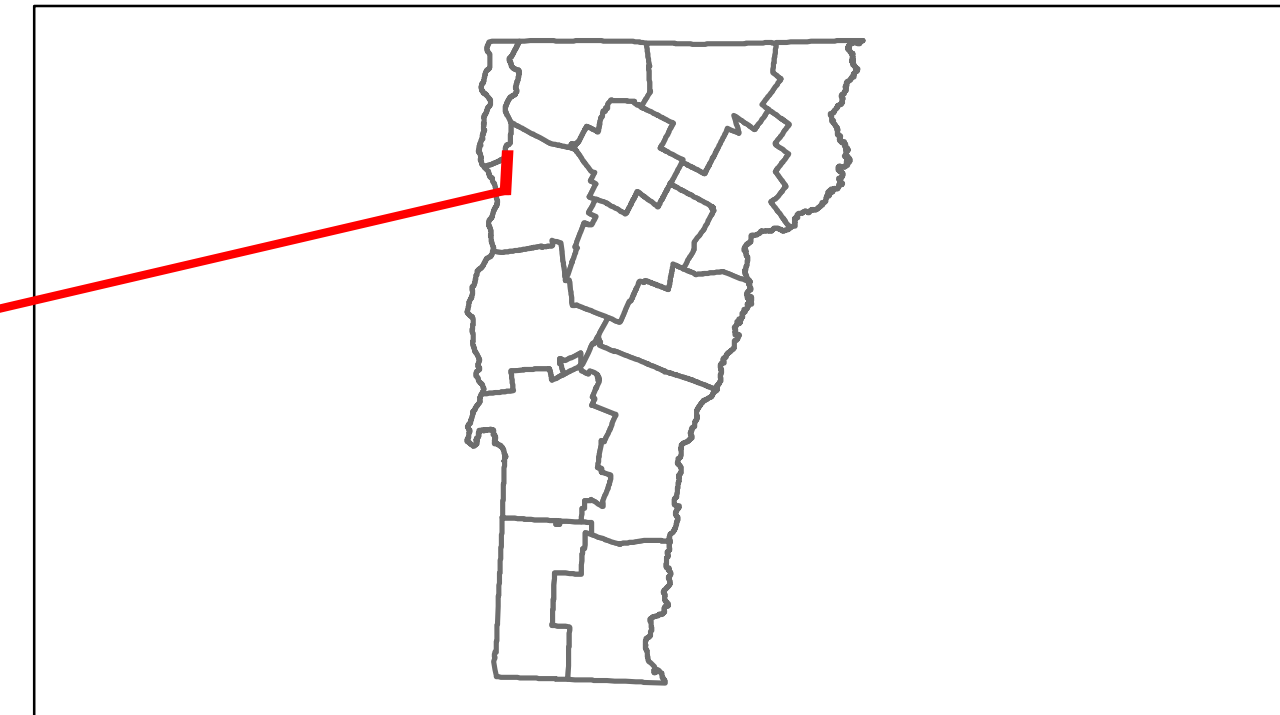


Route Log Progress Chart

DRAFT

Please Note: Errors and Omissions May Exist.
Contact the VTrans Mapping Unit with questions or concerns.

DISTRICT	TOWN	ROUTE
5	COLCHESTER	Urb-5603



Curves	
---------------	--

Grades	
---------------	--

Historic Projects	
--------------------------	--

Maintenance Garage	(Not State Maintained)
---------------------------	------------------------

Traffic Counters	560279
-------------------------	--------

Functional Class	17
-------------------------	----

Speed Zone	
-------------------	--

AADT Counts	2012: 1600
	2011: 1600
	2010: 1600
	2009: 1600
	2008: 1700

Crash Locations	2012: 0
	2011: 0
	2010: 0
	2009: 0
	2008: 0

DESCRIPTION BLOCK	

Historic Projects Retreatment, Resurface, Unknown, Bituminous Mix, Skimmy Mix, Bituminous Seal, Bituminous Concrete, Concrete, Gravel, Surface Treated Gravel, Plant Mix, Reclaimed Base and Bituminous Concrete, Concrete	Functional Class 1, 2, 6, 7, 8, 11, 12, 14, 16, 17, 19	Curves Left, Right	Road Widths Traffic Counters (counter ID)	AADT Crash Locations: Fatal, Injury, Property Damage Only, Unknown Crash Type	Mileage by Functional Class By Sheet 5603 17 - Urban - collector 0.910 Total Mileage: 0.910 mi	Mileage by Town By Sheet COLCHESTER - S56030405 0.91 of 0.91 Total Mileage: 0.91 mi	DISTRICT 5	TOWN COLCHESTER	Date: 05/22/14 1 of 1 TWN mileage: 0.0 to 0.91	ROUTE Urb-5603 ETE mileage: 0.0 to 0.91
--	--	------------------------------	---	---	--	---	----------------------	---------------------------	---	---