


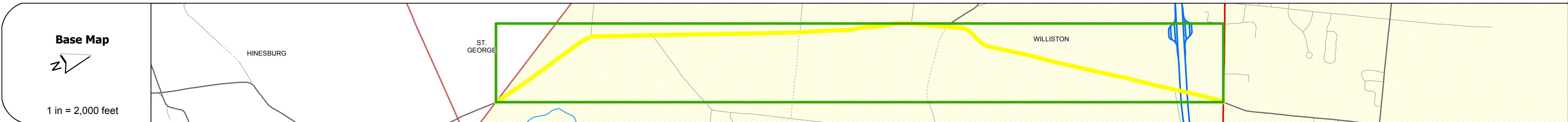
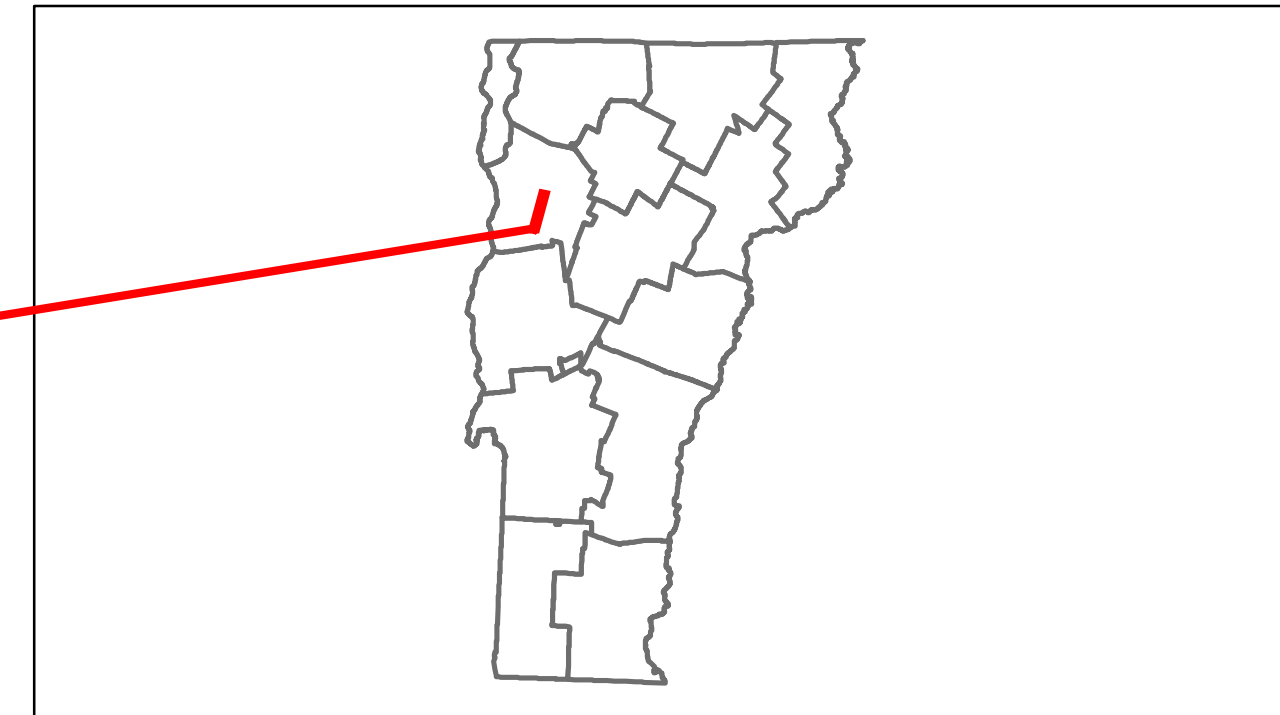


Route Log Progress Chart

DRAFT

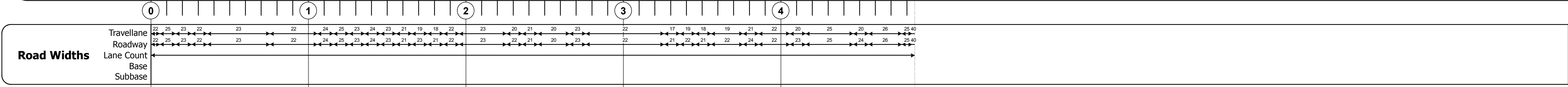
Please Note: Errors and Omissions May Exist.
Contact the VTrans Mapping Unit with questions or concerns.

| | | |
|----------|-----------|----------|
| DISTRICT | TOWN | ROUTE |
| 5 | WILLISTON | Urb-5510 |



DESCRIPTION BLOCK

Bridge D60:
Stringer/multi-beam or girder - 1962
Structure No. 2004170D6004171
Length: 399'
Width: 30.0'
Under Clearance: 17.0'
Facility Carried: TR 00TH1
Bridge Type: ROLLED BEAM
Features Intersected: TH NO 1 OVER I 89
Surface: Bituminous
Maintenance/Ownership: State



| Curves | |
|--------|--|
|--------|--|

| Grades | |
|--------|--|
|--------|--|

| Historic Projects | <p>1991: RS-IR ASST(1)</p> <p>1991: IM-IR DECK(29)</p> |
|-------------------|--|
|-------------------|--|

| Maintenance Garage | (Not State Maintained) |
|--------------------|------------------------|
|--------------------|------------------------|

| Traffic Counters | 362346 |
|------------------|--------|
|------------------|--------|

| Functional Class | 17 |
|------------------|----|
|------------------|----|

| Speed Zone | |
|------------|--|
|------------|--|

| ADT Counts | 2012: 2700 |
|------------|------------|
| 2011: 2700 | |
| 2010: 2700 | |
| 2009: 2700 | |
| 2008: 2800 | |

| Crash Locations | <p>2012: [Crash symbols]</p> <p>2011: [Crash symbols]</p> <p>2010: [Crash symbols]</p> <p>2009: [Crash symbols]</p> <p>2008: [Crash symbols]</p> |
|-----------------|--|
|-----------------|--|

| | | | | | | | | | | | | |
|---|--|------------------------------|----------------------------|---------------------------------------|---|---|--|---|---|--------------------------|-----------------------|--|
| Historic Projects Retreatment, Resurface, Unknown, Bituminous Mix, Skimmy Mix, Bituminous Seal, Concrete, Gravel, Surface Treated Gravel, Plant Mix, Reclaimed Base and Bituminous Concrete, Concrete | Functional Class 1, 2, 3, 4, 5, 6, 7, 8, 9, 10, 11, 12, 13, 14, 15, 16, 17, 18, 19 | Curves Left, Right | Road Widths (ft) | Grades grade up, grade down | Traffic Counters (counter ID) | Crash Locations Fatal, Injury, Property Damage Only, Unknown Crash Type | Mileage by Functional Class By Sheet 5510 17 - Urban - collector 4.850 | Mileage by Town By Sheet WILLISTON - 555100417 4.85 of 4.85 | DISTRICT 5 | TOWN WILLISTON | Date: 05/22/14 | ROUTE Urb-5510 ETE mileage: 0.0 to 4.85 |
| | | | | | | Crash Locations Fatal, Injury, Property Damage Only, Unknown Crash Type | Total Mileage: 4.850 mi | Total Mileage: 4.85 mi | 1 of 1 TWN mileage: 0.0 to 4.85 | | | |