


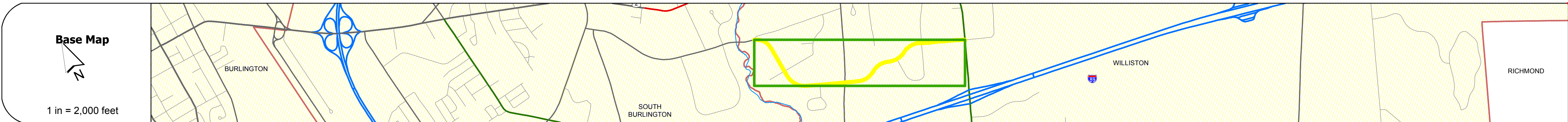
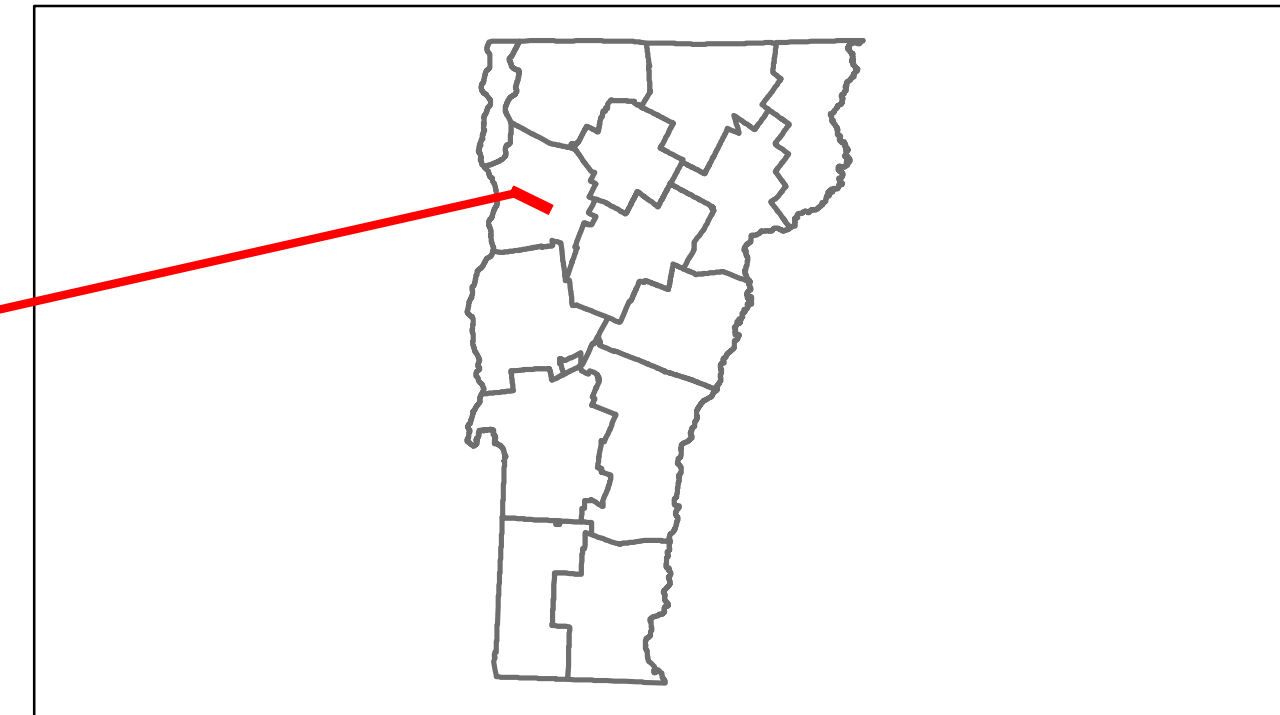


Route Log Progress Chart

DRAFT

Please Note: Errors and Omissions May Exist.
Contact the VTrans Mapping Unit with questions or concerns.

DISTRICT	TOWN	ROUTE
5	WILLISTON	Urb-5505



Curves	
---------------	--

Grades	
---------------	--

Historic Projects	
--------------------------	--

Maintenance Garage	(Not State Maintained)
---------------------------	------------------------

Traffic Counters	32000
-------------------------	-------

Functional Class	17
-------------------------	----

Speed Zone	
-------------------	--

AADT Counts	2012: 16900	2011: 17100	2010: 17100	2009: 17100	2008: 17200
--------------------	-------------	-------------	-------------	-------------	-------------

Crash Locations	2012: [Crash symbols]	2011: [Crash symbols]	2010: [Crash symbols]	2009: [Crash symbols]	2008: [Crash symbols]
------------------------	-----------------------	-----------------------	-----------------------	-----------------------	-----------------------

DESCRIPTION BLOCK

Historic Projects Retreatment, Resurface, Unknown, Bituminous Mix, Skimmy Mix, Bituminous Seal, Concrete, Bituminous Concrete, Gravel, Surface Treated Gravel, Plant Mix, Reclaimed Base and Bituminous Concrete, Concrete	Functional Class 1, 2, 3, 4, 5, 6, 7, 8, 9, 10, 11, 12, 13, 14, 15, 16, 17, 18, 19	Curves Left, Right	Grades grade up, grade down	Road Widths (ft)	Traffic Counters (counter ID)	AADT (count)	Crash Locations Fatal, Injury, Property Damage Only, Unknown Crash Type	Mileage by Functional Class By Sheet 5505 17 - Urban - collector 1.570	Mileage by Town By Sheet WILLISTON - 55050417 1.57 of 1.57	DISTRICT 5	TOWN WILLISTON	Date: 05/22/14 ROUTE Urb-5505 ETE mileage: 0.0 to 1.57
Total Mileage: 1.570 mi								Total Mileage: 1.57 mi		1 of 1 TWN mileage: 0.0 to 1.57		