

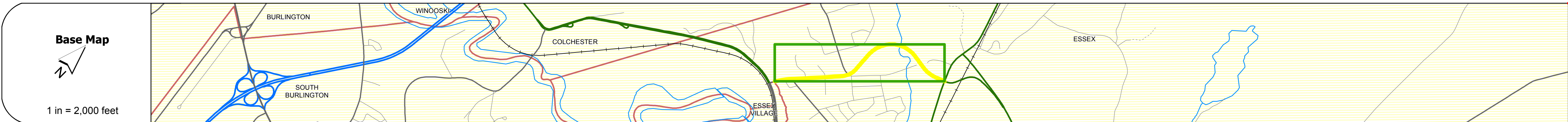
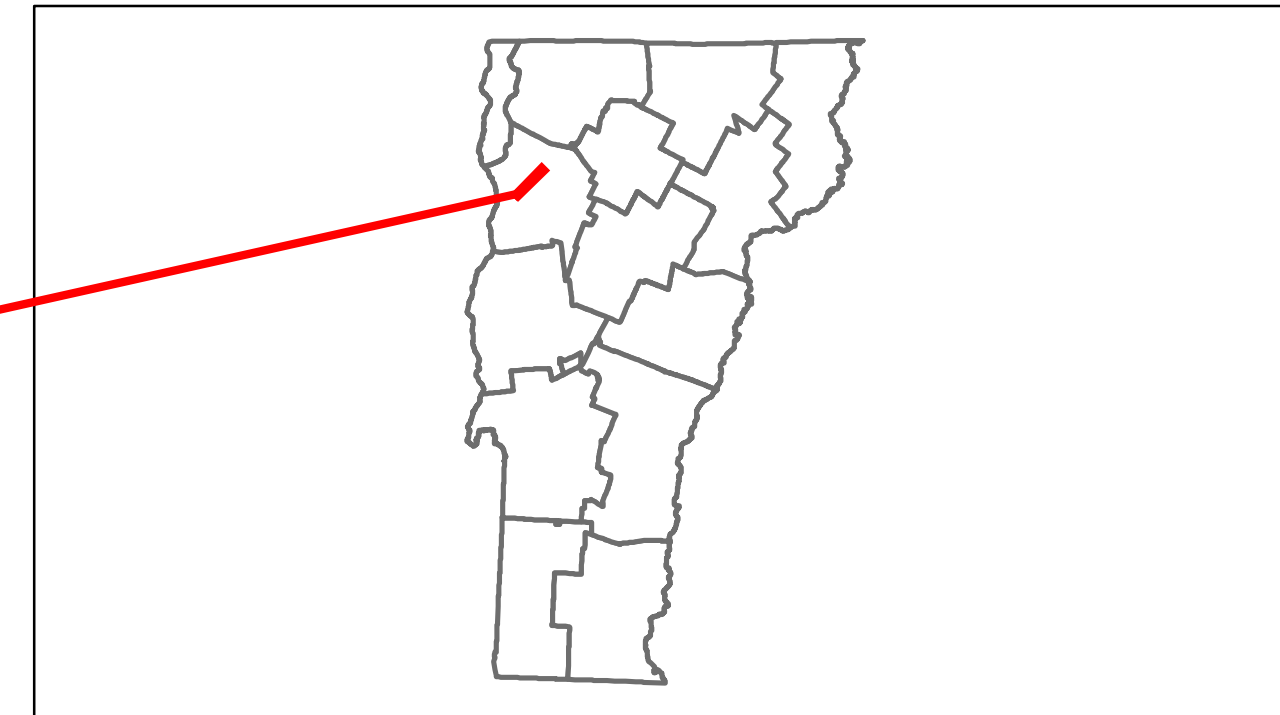


# Route Log Progress Chart







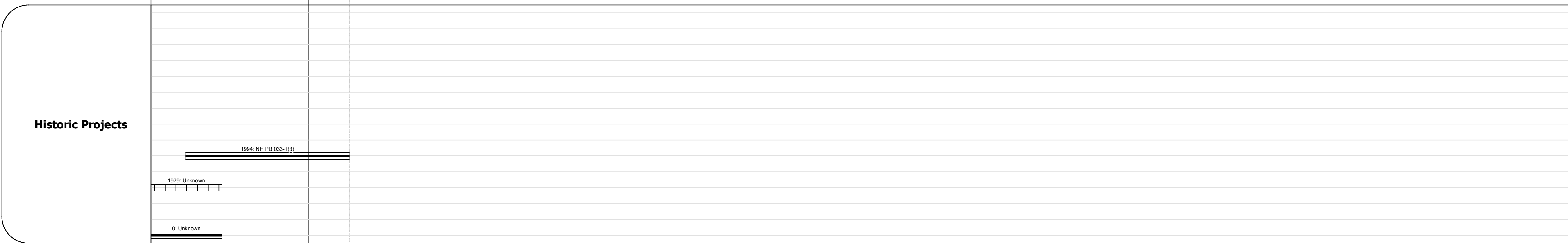



**DRAFT**

Please Note: Errors and Omissions May Exist.  
Contact the VTrans Mapping Unit with questions or concerns.

DISTRICT	TOWN	ROUTE
5	ESSEX	Urb-5410



## DESCRIPTION BLOCK



<b>Historic Projects</b> Retreatment, Resurface, Unknown, Bituminous Mix, Skimny Mix, Bituminous Seal, Bituminous Concrete, Gravel, Surface Treated Gravel, Plant Mix, Reclaimed Base and Bituminous Concrete, Concrete	<b>Functional Class</b> 1, 2, 6, 7, 8, 11, 12, 14, 16, 17, 19	<b>Curves</b> Left, Right	<b>Road Widths</b> (ft)	<b>Traffic Counters</b> (counter ID)	<b>AADT</b> (count)	<b>Crash Locations</b> Fatal, Injury, Property Damage Only, Unknown Crash Type	<b>Mileage by Functional Class By Sheet</b> 5410 17 - Urban - collector 1.260	<b>Mileage by Town By Sheet</b> ESSEX - S54100406 1.26 of 1.26	<b>DISTRICT</b> 5	<b>TOWN</b> ESSEX	<b>Date:</b> 05/22/14	<b>ROUTE</b> Urb-5410 ETE mileage: 0.0 to 1.26
							<b>Total Mileage:</b> 1.260 mi	<b>Total Mileage:</b> 1.26 mi	<b>1 of 1</b> TWN mileage: 0.0 to 1.26			