


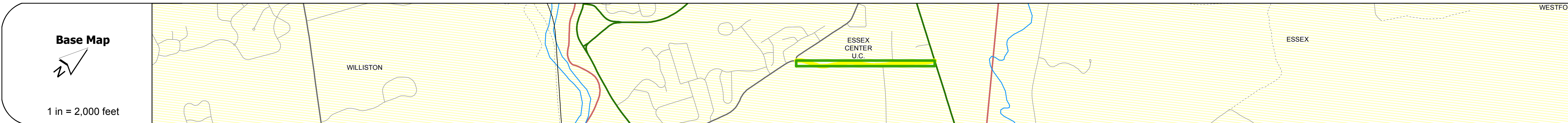
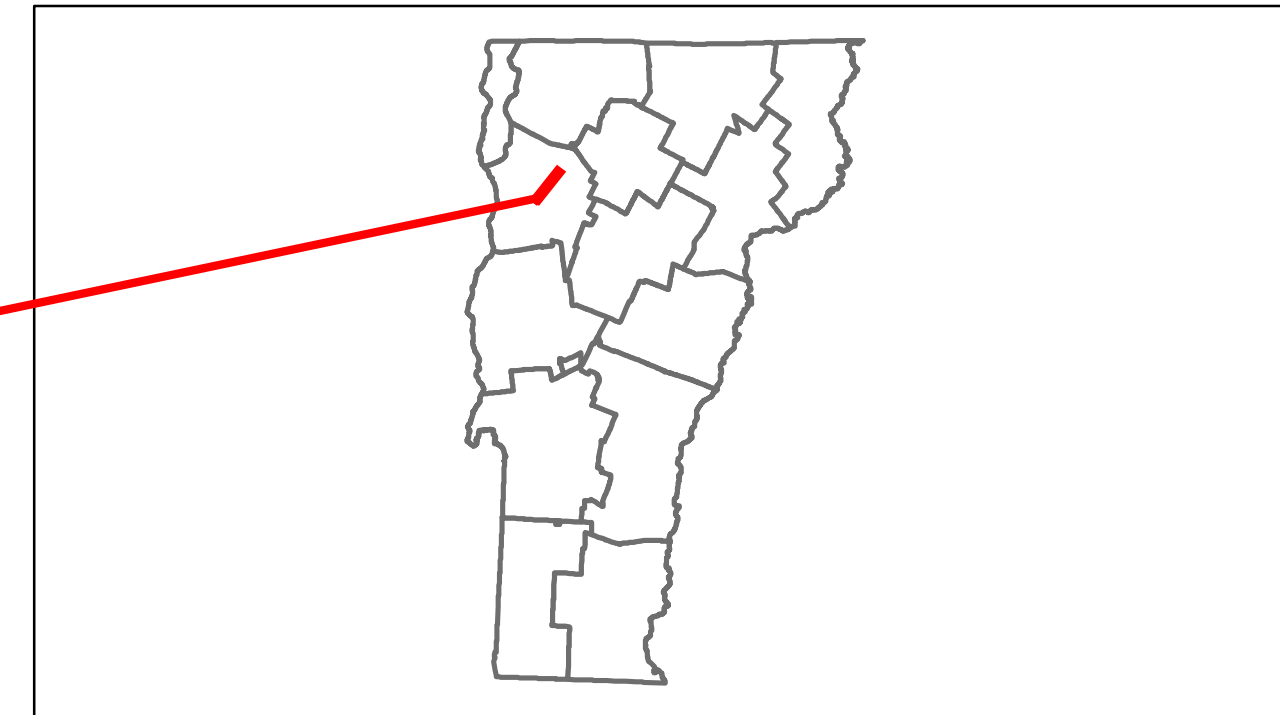


# Route Log Progress Chart

**DRAFT**

Please Note: Errors and Omissions May Exist.  
Contact the VTrans Mapping Unit with questions or concerns.

DISTRICT	TOWN	ROUTE
5	ESSEX	Urb-5404



<b>Curves</b>	
---------------	--

<b>Grades</b>	
---------------	--

<b>Historic Projects</b>	<p>1979: Unknown</p>
--------------------------	----------------------

<b>Maintenance Garage</b>	(Not State Maintained)
---------------------------	------------------------

<b>Traffic Counters</b>	9 880548
-------------------------	-------------

<b>Functional Class</b>	17
-------------------------	----

<b>Speed Zone</b>	
-------------------	--

<b>AADT Counts</b>	<p>2012: 2500</p> <p>2011: 2500</p> <p>2010: 2500</p> <p>2009: 2500</p> <p>2008: 2600</p>
--------------------	---

<b>Crash Locations</b>	<p>2012: [ ] [ ]</p> <p>2011: [ ] [ ]</p> <p>2010: [ ] [ ]</p> <p>2009: [ ] [ ]</p> <p>2008: [ ] [ ]</p>
------------------------	--

## DESCRIPTION BLOCK

<b>Historic Projects</b> Retreatment, Resurface, Unknown, Bituminous Mix, Skimmy Mix, Bituminous Seal, Bituminous Concrete, Concrete, Gravel, Surface Treated Gravel, Plant Mix, Reclaimed Base and Bituminous Concrete, Concrete	<b>Functional Class</b> Legend for Functional Class 1-19 and Speed Zones 25-65.	<b>Curves</b> Left, Right	<b>Grades</b> grade up, grade down	<b>Road Widths</b> (ft)	<b>Traffic Counters</b> (counter ID)	<b>AADT</b> (count)	<b>Crash Locations</b> Fatal, Injury, Property Damage Only, Unknown Crash Type	<b>Mileage by Functional Class By Sheet</b> 5404 17 - Urban - collector 0.930	<b>Mileage by Town By Sheet</b> ESSEX - S54040406 0.93 of 0.93	<b>DISTRICT</b> 5	<b>TOWN</b> ESSEX	<b>Date:</b> 05/22/14	<b>ROUTE</b> Urb-5404 ETE mileage: 0.0 to 0.93
								<b>Total Mileage: 0.930 mi</b>		<b>Total Mileage: 0.93 mi</b>		<b>1 of 1</b> <b>TWN mileage:</b> 0.0 to 0.93	