


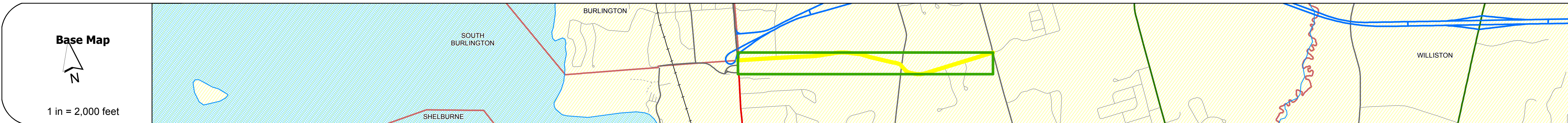
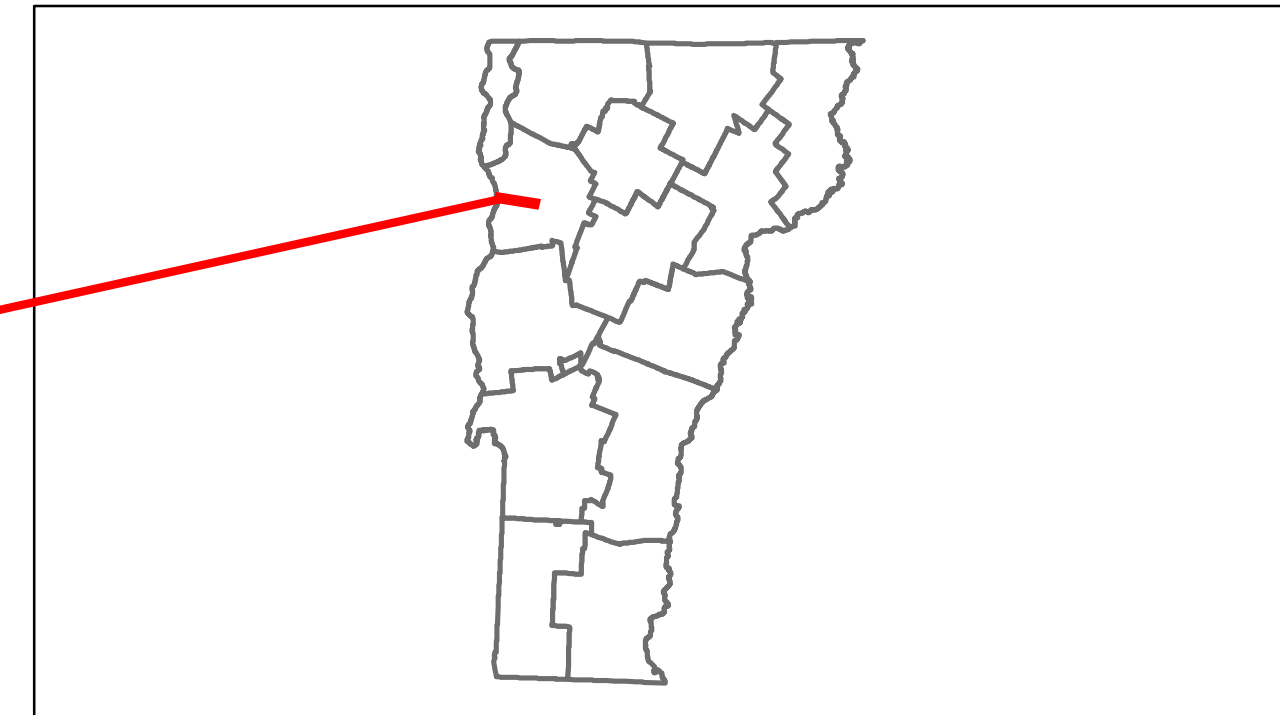


Route Log Progress Chart

DRAFT

Please Note: Errors and Omissions May Exist.
Contact the VTrans Mapping Unit with questions or concerns.

DISTRICT	TOWN	ROUTE
5	SOUTH BURLINGTON	Urb-5224



Curves	
---------------	--

Grades	
---------------	--

Historic Projects	
--------------------------	--

Maintenance Garage	(Not State Maintained)
---------------------------	------------------------

Traffic Counters	562419, 562337, 562227
-------------------------	------------------------

Functional Class	17
-------------------------	----

Speed Zone	
-------------------	--

AADT Counts	2012: 9800, 6700, 5600; 2011: 9900, 6800, 5700; 2010: 9900, 6800, 5700; 2009: 9900, 6800, 5700; 2008: 10100, 7600, 5700
--------------------	---

Crash Locations	2012, 2011, 2010, 2009, 2008
------------------------	------------------------------

DESCRIPTION BLOCK

Historic Projects Retreatment, Resurface, Unknown, Bituminous Mix, Skimmy Mix, Bituminous Seal, Bituminous Concrete, Surface Treated Gravel, Plant Mix, Reclaimed Base and Bituminous Concrete, Concrete	Functional Class 1, 2, 3, 4, 5, 6, 7, 8, 9, 10, 11, 12, 13, 14, 15, 16, 17, 18, 19	Curves Left, Right	Grades grade up, grade down	Road Widths (ft)	Traffic Counters (counter ID)	AADT (count)	Crash Locations Fatal, Injury, Property Damage Only, Unknown Crash Type	Mileage by Functional Class By Sheet 5224 17 - Urban - collector 1.640	Mileage by Town By Sheet SOUTH BURLINGTON - 52240414 1.64 of 1.64	DISTRICT 5	TOWN SOUTH BURLINGTON	Date: 05/22/14	ROUTE Urb-5224 ETE mileage: 0.0 to 1.64
								Total Mileage: 1.640 mi		Total Mileage: 1.64 mi		1 of 1 TWN mileage: 0.0 to 1.64	