

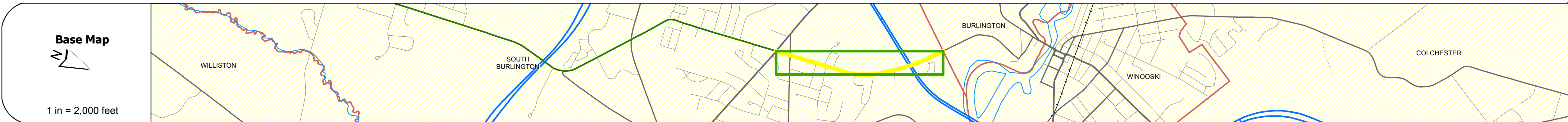
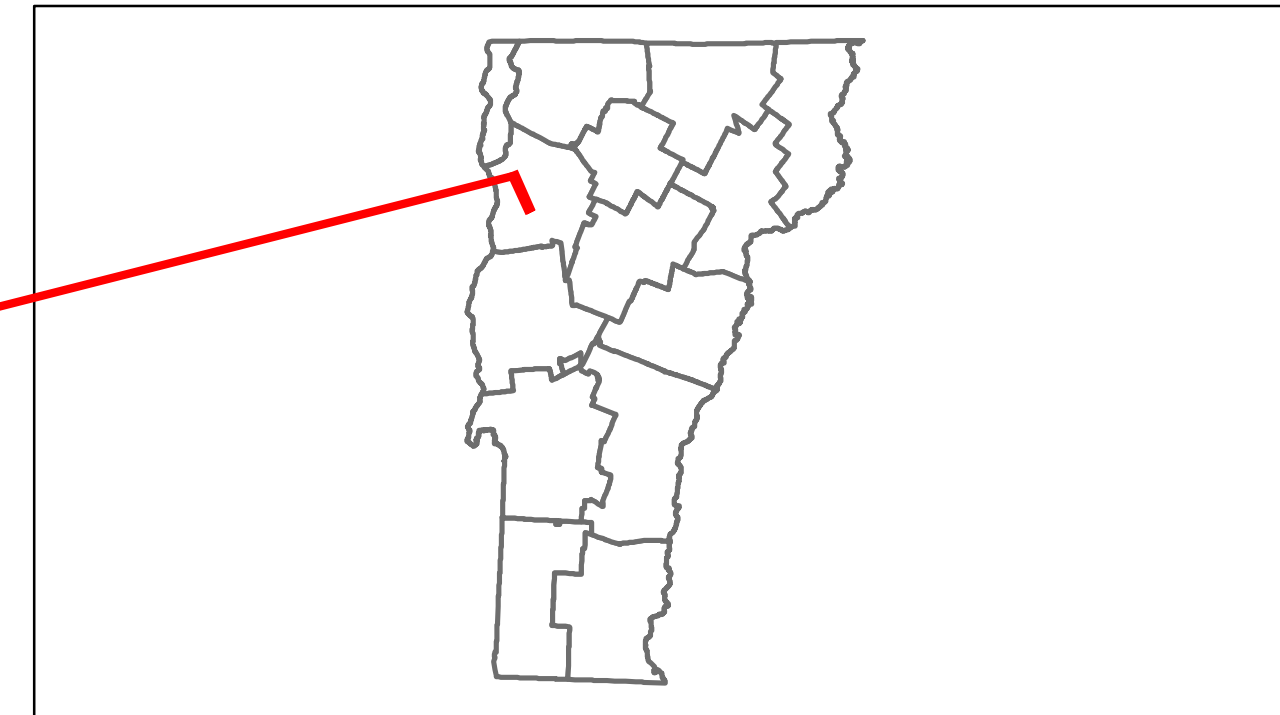


# Route Log Progress Chart










**DRAFT**

Please Note: Errors and Omissions May Exist.  
Contact the VTrans Mapping Unit with questions or concerns.

DISTRICT	TOWN	ROUTE
5	SOUTH BURLINGTON	Urb-5216



DESCRIPTION BLOCK
<p><b>Bridge 1B:</b> Stringer/multi-beam or girder - 1962 Structure No. 205216001B04142 Length: 256' Width: 30.0' Under Clearance: 19.08' Facility Carried: CITY PATCH Bridge Type: 3-SF ROLLED BEAM Features Intersected: PATCHEN RD OVER I 89 Surface: Bituminous Maintenance/Ownership: City/Municipal</p>



Historic Projects	Functional Class	Curves	Road Widths	AADT	Mileage by Functional Class By Sheet	Mileage by Town By Sheet	DISTRICT	TOWN	Date: 05/22/14	ROUTE
<ul style="list-style-type: none"> <li>Retreatment</li> <li>Resurface</li> <li>Unknown</li> <li>Bituminous Mix</li> <li>Skimny Mix</li> <li>Bituminous Seal</li> <li>Concrete</li> <li>Gravel</li> <li>Surface Treated Gravel</li> <li>Plant Mix</li> <li>Reclaimed Base and Bituminous Concrete</li> </ul>	<ul style="list-style-type: none"> <li>1</li> <li>2</li> <li>6</li> <li>7</li> <li>11</li> <li>12</li> <li>14</li> <li>16</li> <li>17</li> <li>19</li> </ul>	<ul style="list-style-type: none"> <li>Left</li> <li>Right</li> <li>grade up</li> <li>grade down</li> </ul>	<ul style="list-style-type: none"> <li>(ft)</li> <li>Traffic Counters (counter ID)</li> </ul>	<ul style="list-style-type: none"> <li>Fatal</li> <li>Injury</li> <li>Property Damage Only</li> <li>Unknown Crash Type</li> </ul>	5216 17 - Urban - collector 1.120	SOUTH BURLINGTON - 552160414 1.12 of 1.12	5	SOUTH BURLINGTON	1 of 1 TWN mileage: 0.0 to 1.12	Urb-5216 ETE mileage: 0.0 to 1.12
					Total Mileage: 1.120 mi	Total Mileage: 1.12 mi				