


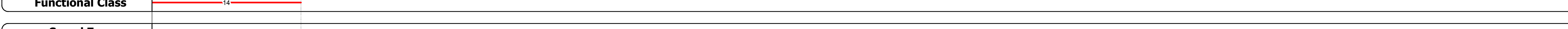





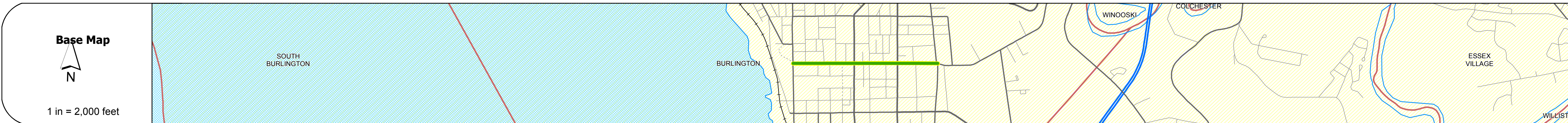
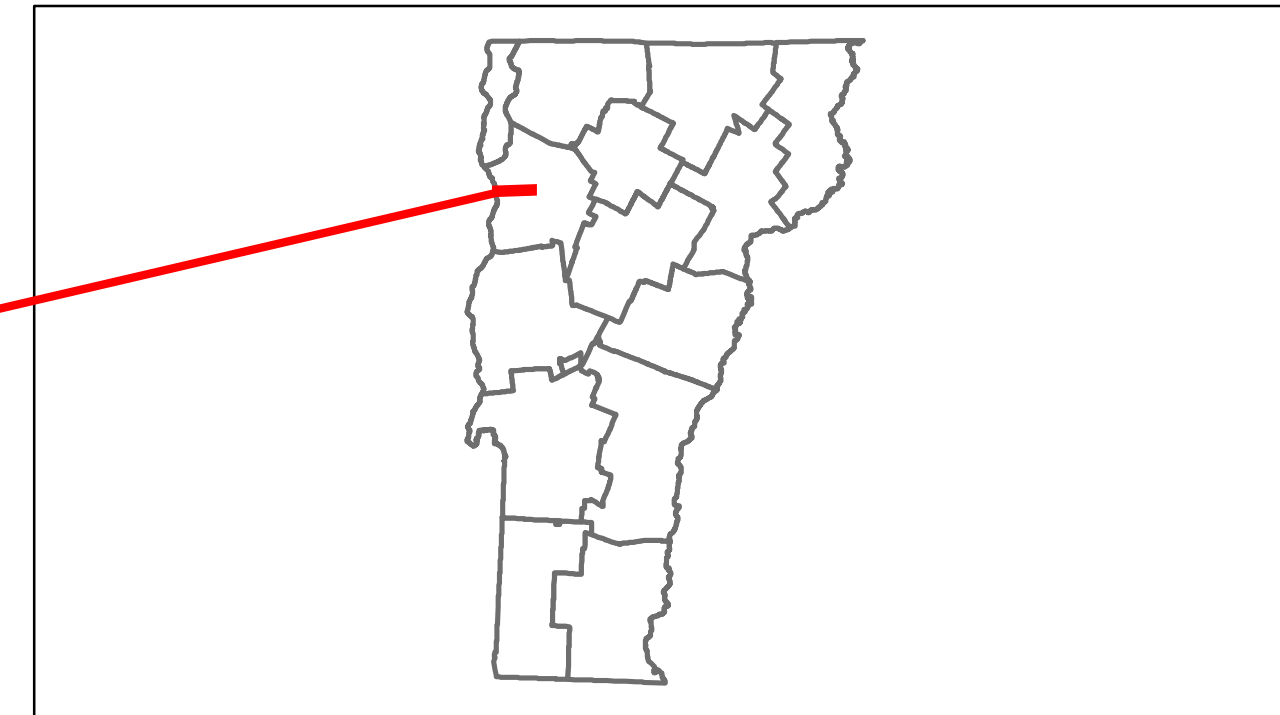


# Route Log Progress Chart

**DRAFT**

Please Note: Errors and Omissions May Exist.  
Contact the VTrans Mapping Unit with questions or concerns.

DISTRICT	TOWN	ROUTE
5	BURLINGTON	Urb-5038



## DESCRIPTION BLOCK

<b>Historic Projects</b> Retreatment, Resurface, Unknown, Bituminous Mix, Skimmy Mix, Bituminous Seal, Bituminous Concrete, Surface Treated Gravel, Plant Mix, Reclaimed Base and Bituminous Concrete, Concrete	<b>Functional Class</b> Legend for classes 1-19 and Speed Zones 25-65.	<b>Curves</b> Left, Right, Grades (up/down)	<b>Road Widths</b> Traffic Counters (counter ID)	<b>AADT</b> Crash Locations (Fatal, Injury, Property Damage Only, Unknown Crash Type)	<b>Mileage by Functional Class By Sheet</b> 5038 14 - Urban - Principal Arterial - other 0.940 <b>Total Mileage: 0.940 mi</b>	<b>Mileage by Town By Sheet</b> BURLINGTON - S50380403 0.94 of 0.94 <b>Total Mileage: 0.94 mi</b>	<b>DISTRICT</b> 5	<b>TOWN</b> BURLINGTON	<b>Date:</b> 05/22/14 <b>1 of 1</b> TWN mileage: 0.0 to 0.94	<b>ROUTE</b> Urb-5038 ETE mileage: 0.0 to 0.94
--	---	--	---	--	---	---	----------------------	---------------------------	--	--