


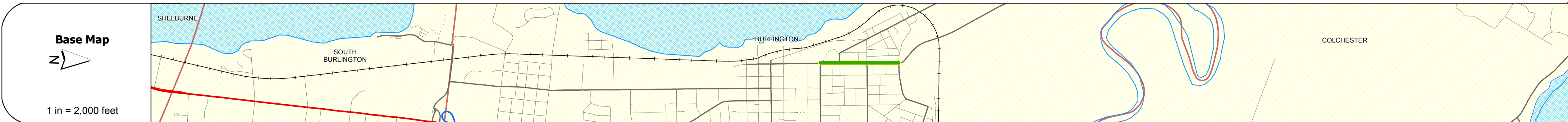
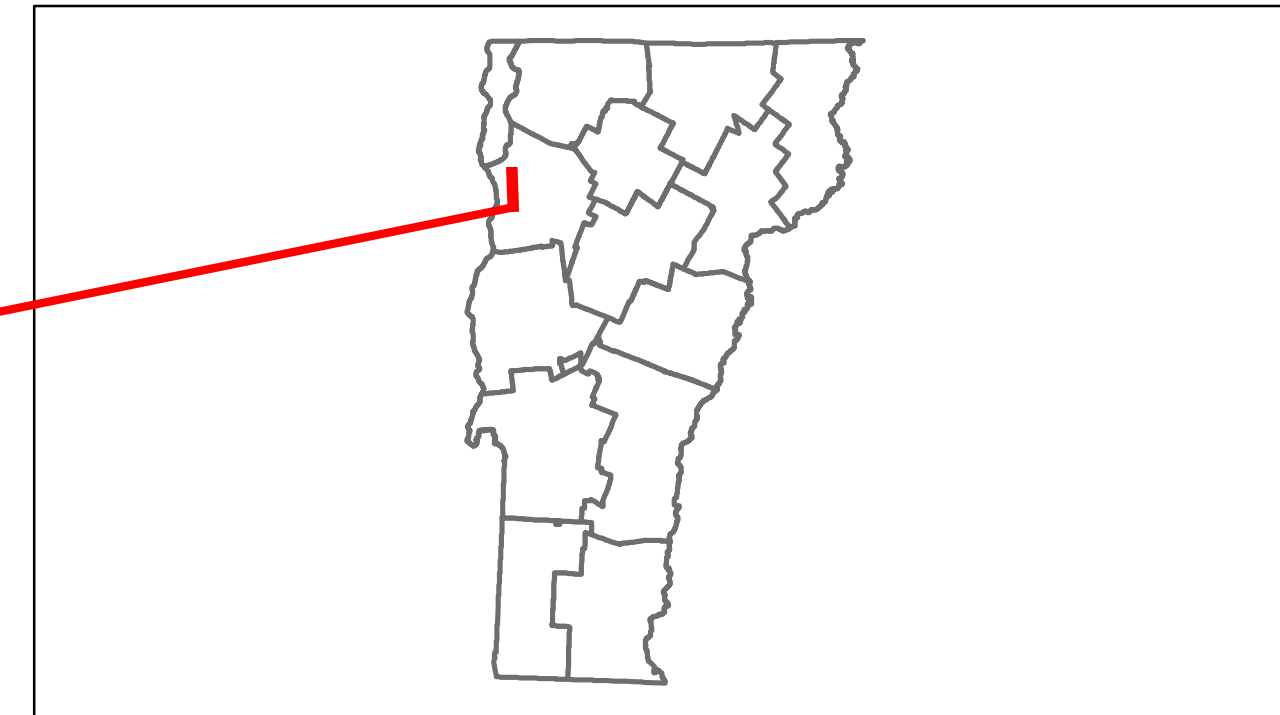


Route Log Progress Chart

DRAFT

Please Note: Errors and Omissions May Exist.
Contact the VTrans Mapping Unit with questions or concerns.

DISTRICT	TOWN	ROUTE
5	BURLINGTON	Urb-5036



Curves	
---------------	--

Grades	
---------------	--

Historic Projects	
--------------------------	--

Maintenance Garage	(Not State Maintained)
---------------------------	------------------------

Traffic Counters	553 560440 560441
-------------------------	-------------------

Functional Class	14
-------------------------	----

Speed Zone	
-------------------	--

AADT Counts	2012: 15100, 3900, 3400 2011: 15200, 3900, 3400 2010: 15200, 3900, 3400 2009: 15200, 3900, 3400 2008: 15500, 4100, 3500
--------------------	---

Crash Locations	2012: [] [] [] [] 2011: [] [] [] [] 2010: [] [] [] [] [] [] 2009: [] [] [] [] [] 2008: [] [] [] []
------------------------	---

DESCRIPTION BLOCK

Historic Projects Retreatment, Resurface, Unknown, Bituminous Mix, Skimny Mix, Bituminous Seal, Bituminous Concrete, Concrete, Gravel, Surface Treated Gravel, Plant Mix, Reclaimed Base and Bituminous Concrete, Concrete	Functional Class 1, 2, 6, 7, 8, 11, 12, 14, 16, 17, 19	Curves Left, Right	Grades grade up, grade down	Road Widths (ft)	Traffic Counters (counter ID)	AADT (count)	Crash Locations Fatal, Injury, Property Damage Only, Unknown Crash Type	Mileage by Functional Class By Sheet 5036 14 - Urban - Principal Arterial - other 0.490	Mileage by Town By Sheet BURLINGTON - S50360403 0.49 of 0.49	DISTRICT 5	TOWN BURLINGTON	Date: 05/22/14	ROUTE Urb-5036
Total Mileage: 0.490 mi								Total Mileage: 0.49 mi		1 of 1 TWN mileage: 0.0 to 0.49	ETE mileage: 0.0 to 0.49		