


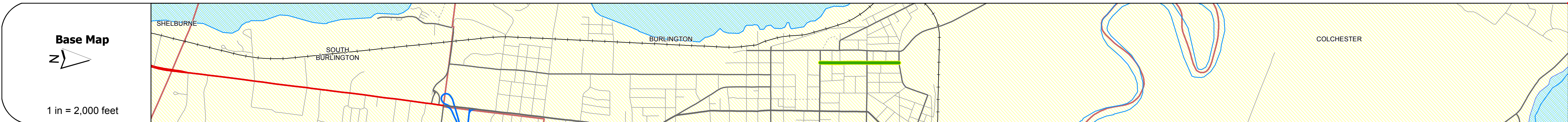
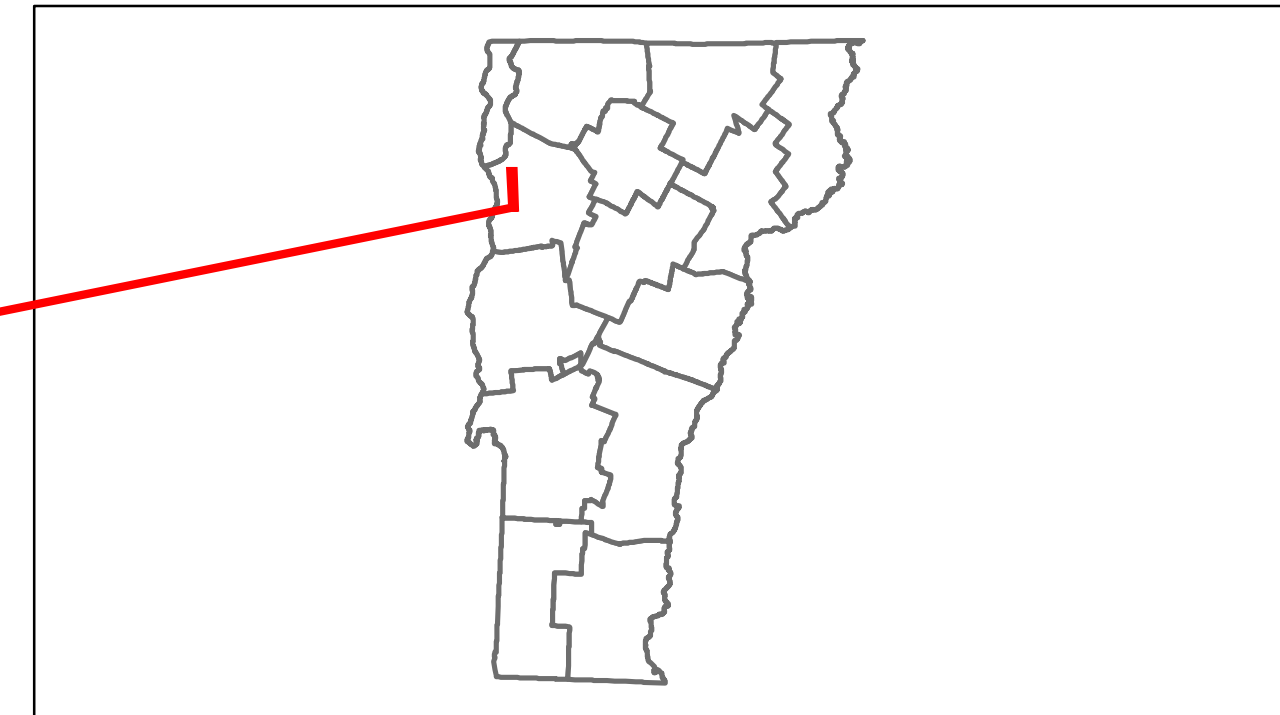


Route Log Progress Chart

DRAFT

Please Note: Errors and Omissions May Exist.
Contact the VTrans Mapping Unit with questions or concerns.

DISTRICT	TOWN	ROUTE
5	BURLINGTON	Urb-5028



Curves	
---------------	--

Grades	
---------------	--

Historic Projects	
--------------------------	--

Maintenance Garage	(Not State Maintained)
---------------------------	------------------------

Traffic Counters	5 S50208
-------------------------	-------------

Functional Class	14
-------------------------	----

Speed Zone	
-------------------	--

AADT Counts	2012: 2800 2011: 2800 2010: 2800 2009: 2800 2008: 3000
--------------------	--

Crash Locations	2012: [] [] [] [] 2011: [] [] [] [] [] [] 2010: [] [] [] [] [] [] 2009: [] [] [] [] [] [] 2008: [] [] [] [] [] []
------------------------	---

DESCRIPTION BLOCK

Historic Projects Retreatment, Resurface, Unknown, Bituminous Mix, Skimmy Mix, Bituminous Seal, Bituminous Concrete, Concrete, Gravel, Surface Treated Gravel, Plant Mix, Reclaimed Base and Bituminous Concrete, Concrete	Functional Class 1, 2, 6, 7, 8, 11, 12, 14, 16, 17, 19	Curves Left, Right	Road Widths Traffic Counters (counter ID)	AADT Crash Locations: Fatal, Injury, Property Damage Only, Unknown Crash Type	Mileage by Functional Class By Sheet 5028 14 - Urban - Principal Arterial - other 0.500 Total Mileage: 0.500 mi	Mileage by Town By Sheet BURLINGTON - S50280403 0.5 of 0.5 Total Mileage: 0.5 mi	DISTRICT 5	TOWN BURLINGTON	Date: 05/22/14 1 of 1 TWN mileage: 0.0 to 0.5	ROUTE Urb-5028 ETE mileage: 0.0 to 0.5
--	--	------------------------------	---	---	---	--	----------------------	---------------------------	--	---