


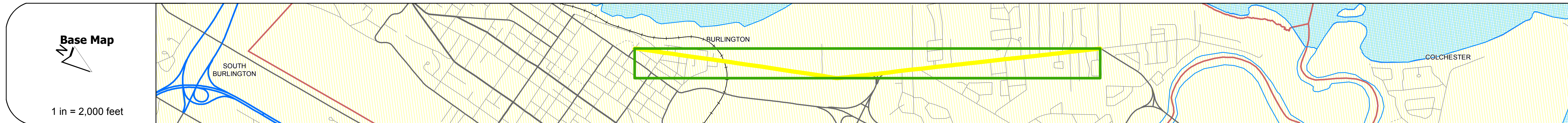
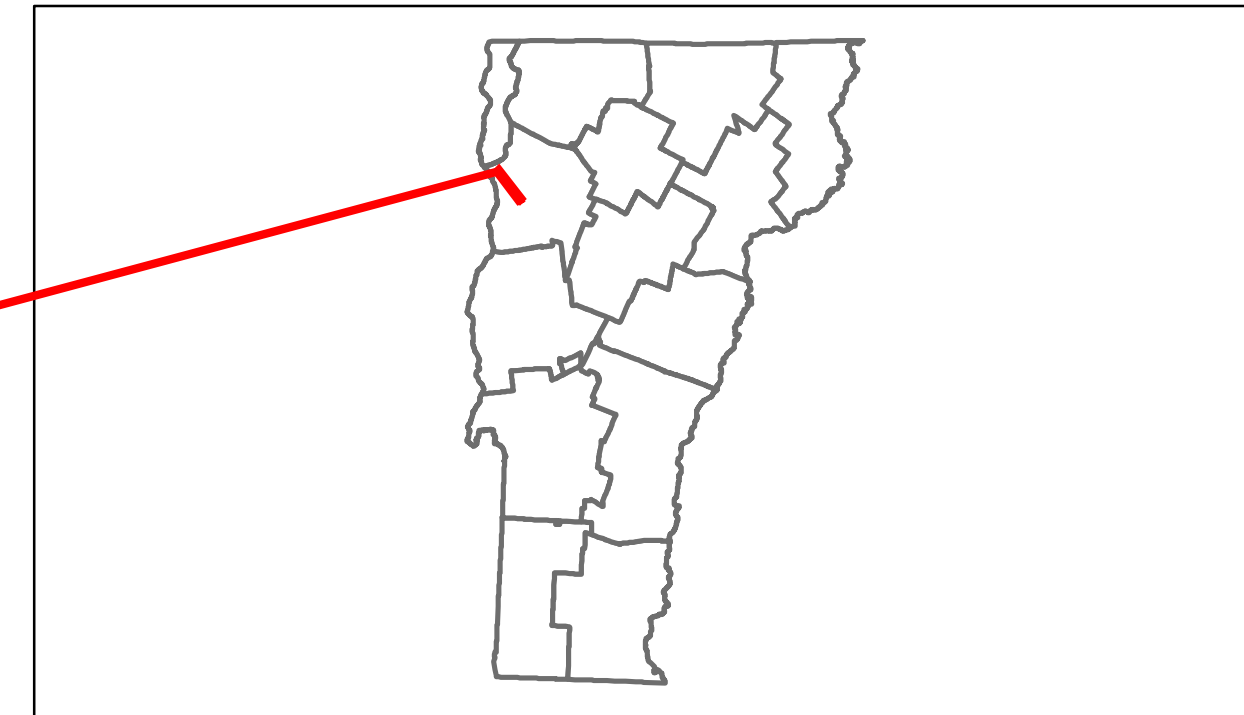


# Route Log Progress Chart

**DRAFT**

Please Note: Errors and Omissions May Exist.  
Contact the VTrans Mapping Unit with questions or concerns.

DISTRICT	TOWN	ROUTE
5	BURLINGTON	Urb-5026



## DESCRIPTION BLOCK

<b>Road Widths</b>	Travellane Roadway Lane Count Base Subbase	36 36 35 35 47 46 44 40 44 40 43 40 40
<b>Curves</b>		
<b>Grades</b>		
<b>Historic Projects</b>		
<b>Maintenance Garage</b>	(Not State Maintained)	
<b>Traffic Counters</b>		960445 960152 960291 960151 960148
<b>Functional Class</b>		16
<b>Speed Zone</b>		
<b>AADT Counts</b>	2012 2011 2010 2009 2008	10300 11000 11600 9500 15400 13200 13600 10700 10400 11100 11700 9600 15500 13300 13700 10800 10400 11100 11700 9600 15500 13300 13700 10800 10400 11100 11700 9600 15500 13300 13700 10800 11100 11200 11700 10300 16700 13600 14000 11000
<b>Crash Locations</b>	2012 2011 2010 2009 2008	

<b>Historic Projects</b> Retreatment, Resurface, Unknown, Bituminous Mix, Skimny Mix, Bituminous Seal, Bituminous Concrete, Surface Treated Gravel, Plant Mix, Reclaimed Base and Bituminous Concrete, Concrete	<b>Functional Class</b> 1, 2, 6, 7, 8, 11, 12, 14, 17, 19	<b>Curves</b> Left, Right	<b>Grades</b> grade up, grade down	<b>Road Widths</b> (ft)	<b>Traffic Counters</b> (counter ID)	<b>AADT</b> (count)	<b>Crash Locations</b> Fatal, Injury, Property Damage Only, Unknown Crash Type	<b>Mileage by Functional Class By Sheet</b> 5026 16 - Urban - Minor Arterial 3.110	<b>Mileage by Town By Sheet</b> BURLINGTON - S50260403 3.11 of 3.11	<b>DISTRICT</b> 5	<b>TOWN</b> BURLINGTON	<b>Date:</b> 05/22/14	<b>ROUTE</b> Urb-5026 ETE mileage: 0.0 to 3.11
<b>Total Mileage: 3.110 mi</b>						<b>Total Mileage: 3.11 mi</b>							

For More Information Contact - Vermont Agency of Transportation, Policy, Planning and Intermodal Development Division - Mapping Unit, 1 National Life Drive, Montpelier, VT 05633-5001 Telephone: 802-828-2600.