









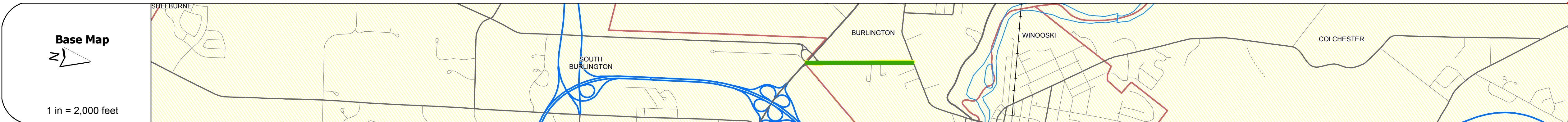
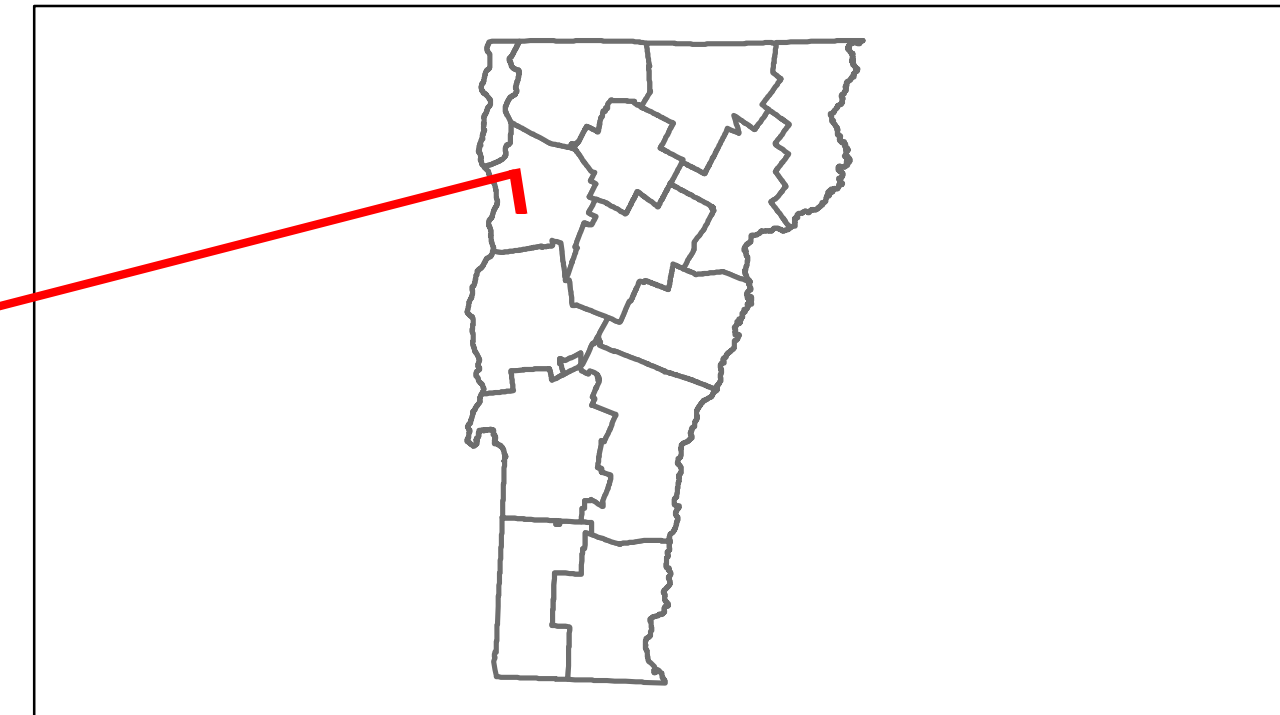


Route Log Progress Chart

DRAFT

Please Note: Errors and Omissions May Exist.
Contact the VTrans Mapping Unit with questions or concerns.

DISTRICT	TOWN	ROUTE
5	BURLINGTON	Urb-5016



DESCRIPTION BLOCK	

Historic Projects Retreatment, Resurface, Unknown, Bituminous Mix, Skimmy Mix, Bituminous Seal, Bituminous Concrete, Surface Treated Gravel, Plant Mix, Reclaimed Base and Bituminous Concrete, Concrete	Functional Class Legend for Functional Classes 1-19 and Speed Zones 25-65.	Curves Left, Right, Grades (grade up, grade down)	Road Widths Traffic Counters (counter ID)	AADT Crash Locations (Fatal, Injury, Property Damage Only, Unknown Crash Type)	Mileage by Functional Class By Sheet 5016 16 - Urban - Minor Arterial 0.770 Total Mileage: 0.670 mi	Mileage by Town By Sheet BURLINGTON - S50160403 0.67 of 0.67 Total Mileage: 0.67 mi	DISTRICT 5	TOWN BURLINGTON	Date: 05/21/14 1 of 1 TWN mileage: 0.0 to 0.67	ROUTE Urb-5016 ETE mileage: 0.0 to 0.67
--	--	---	---	--	---	---	----------------------	---------------------------	--	--