Route Log Progress Chart

DRAFT

Please Note: Errors and Omissions May Exist.
Contact the VTrans Mapping Unit with questions or concerns.

DISTRICT	TOWN	ROUTE
3	PROCTOR	Urb-3825

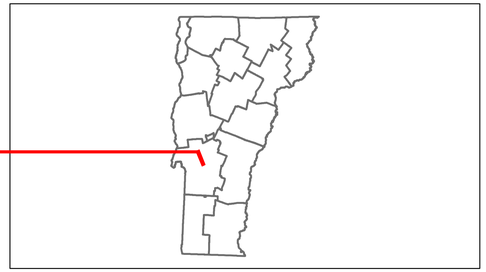

Base Map

1 in = 2,000 feet

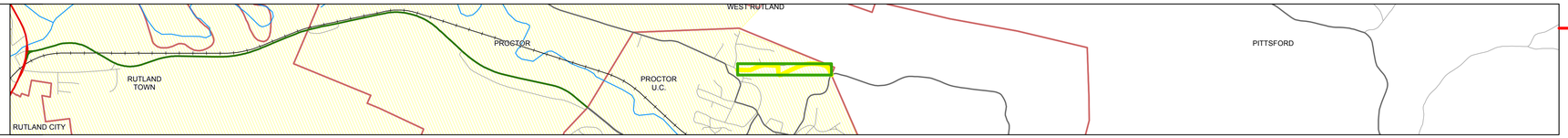

Stick Diagram

- Town Boundary
- Village/UC Boundaries
- District Boundaries
- State/Town Highway Change
- Divided Highway Limits
- Ghost Section Boundary
- FAU Limits
- Streams
- Town Center
- Primary Structures
- Secondary Structures
- Stations (Feet)
- Railroad Crossings
- Divided State Highway
- State Highway
- Divided Class 1 Town Highway
- Class 1 Town Highway

Scale: 1 INCH = 2000 FEET

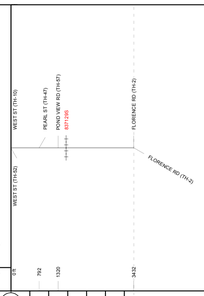

Road Widths

Travellane: 17 16 18 16 23 19 28
Roadway: 18 19 21 19 23 18 28
Lane Count
Base
Subbase

Curves

Grades

Historic Projects

Maintenance Garage

(Not State Maintained)

Traffic Counters

Functional Class

17

Speed Zone

AADT Counts

2012 120
2011 120
2010 120
2009 120
2008 130

Crash Locations

2012
2011
2010
2009
2008

DESCRIPTION BLOCK

Historic Projects: Retreatment, Resurface, Unknown, Bituminous Mix, Skinny Mix, Bituminous Seal, Bituminous Concrete, Bituminous Macadam, Cold Plane and Bituminous Concrete, Concrete, Gravel, Surface Treated Gravel, Plant Mix, Reclaimed Base and Bituminous Concrete

Functional Class: 1, 7, 12, 17, 2, 8, 14, 19, 6, 11, 16

Speed Zones: 25, 30, 35, 40, 45, 50, 55, 60, 65

Curves: Left, Right

Grades: grade up, grade down

Road Widths: (ft)

Traffic Counters: (counter ID)

AADT: (count)

Crash Locations: Fatal, Injury, Property Damage Only, Unknown Crash Type

Mileage by Functional Class By Sheet

3825	17 - Urban - Collector	0.650

Total Mileage: 0.650 mi

Mileage by Town By Sheet

PROCTOR - S38251118		0.65 of 0.65

Total Mileage: 0.65 mi

DISTRICT	TOWN	Date: 05/21/14	ROUTE
3	PROCTOR	1 of 1 TWN mileage: 0.0 to 0.65	Urb-3825 ETE mileage: 0.0 to 0.65