Route Log Progress Chart

DRAFT

Please Note: Errors and Omissions May Exist.
Contact the VTrans Mapping Unit with questions or concerns.

DISTRICT	TOWN	ROUTE
3	PROCTOR	Urb-3816

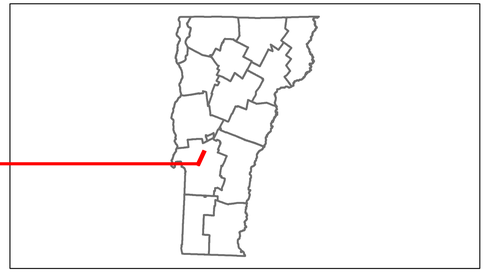

Base Map

1 in = 2,000 feet

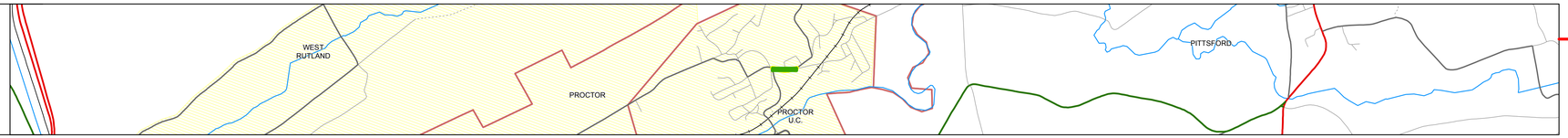

Stick Diagram

- Town Boundary
- Village/UC Boundaries
- District Boundaries
- State/Town Highway Change
- Divided Highway Limits
- Ghost Section Boundary
- FAU Limits
- Streams
- Town Center
- Primary Structures
- Secondary Structures
- Stations (Feet)
- Railroad Crossings
- Divided State Highway
- State Highway
- Divided Class 1 Town Highway
- Class 1 Town Highway

Scale: 1 INCH = 2000 FEET

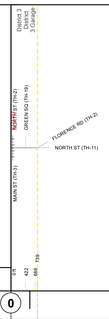

Road Widths

Travellane 24 14 16
Roadway 30 18 21
Lane Count
Base
Subbase

Curves

Grades

Historic Projects

Maintenance Garage

Traffic Counters

36R192

Functional Class

16

Speed Zone

AADT Counts

2012 1300
2011 1300
2010 1300
2009 1300
2008 1300

Crash Locations

2012
2011
2010
2009
2008

DESCRIPTION BLOCK

Historic Projects

Retreatment
Resurface
Unknown
Bituminous Mix
Skinny Mix
Bituminous Seal
Bituminous Concrete
Bituminous Macadam
Cold Plane and Bituminous Concrete
Concrete
Gravel
Surface Treated Gravel
Plant Mix
Reclaimed Base and Bituminous Concrete

Functional Class

1 7 12 17
2 8 14 19
6 11 16

Speed Zones

SPEED LIMIT 25 30 35 40 45 50 55 60 65

Curves

Left
Right

Grades

grade up
grade down

Road Widths

(ft)

Traffic Counters

(counter ID)

AADT

(count)

Crash Locations

Fatal
Injury
Property Damage Only
Unknown Crash Type

Mileage by Functional Class By Sheet

3816	16 - Urban - Minor Arterial	0.140

Total Mileage: 0.140 mi

Mileage by Town By Sheet

PROCTOR	- S38161118	0.14 of 0.14

Total Mileage: 0.14 mi

DISTRICT	TOWN	Date: 05/21/14	ROUTE
3	PROCTOR	1 of 1 TWN mileage: 0.0 to 0.14	Urb-3816 ETE mileage: 0.0 to 0.14