

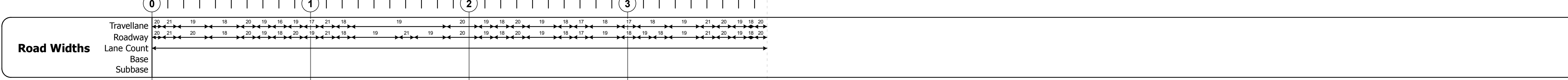
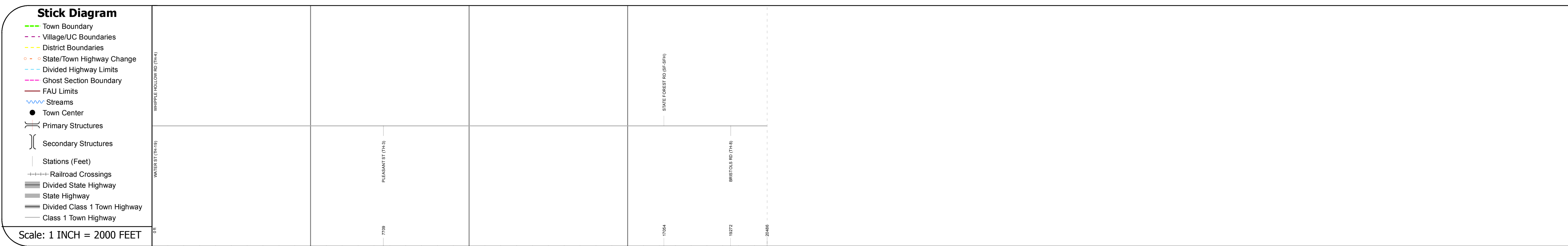
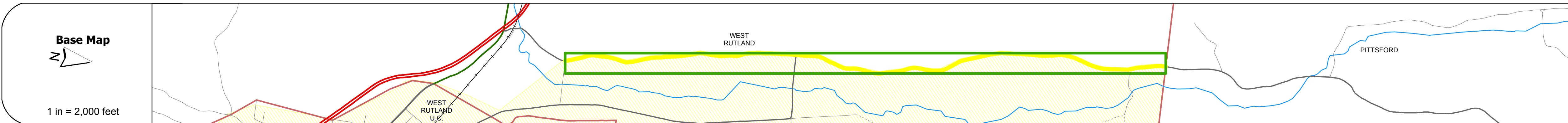
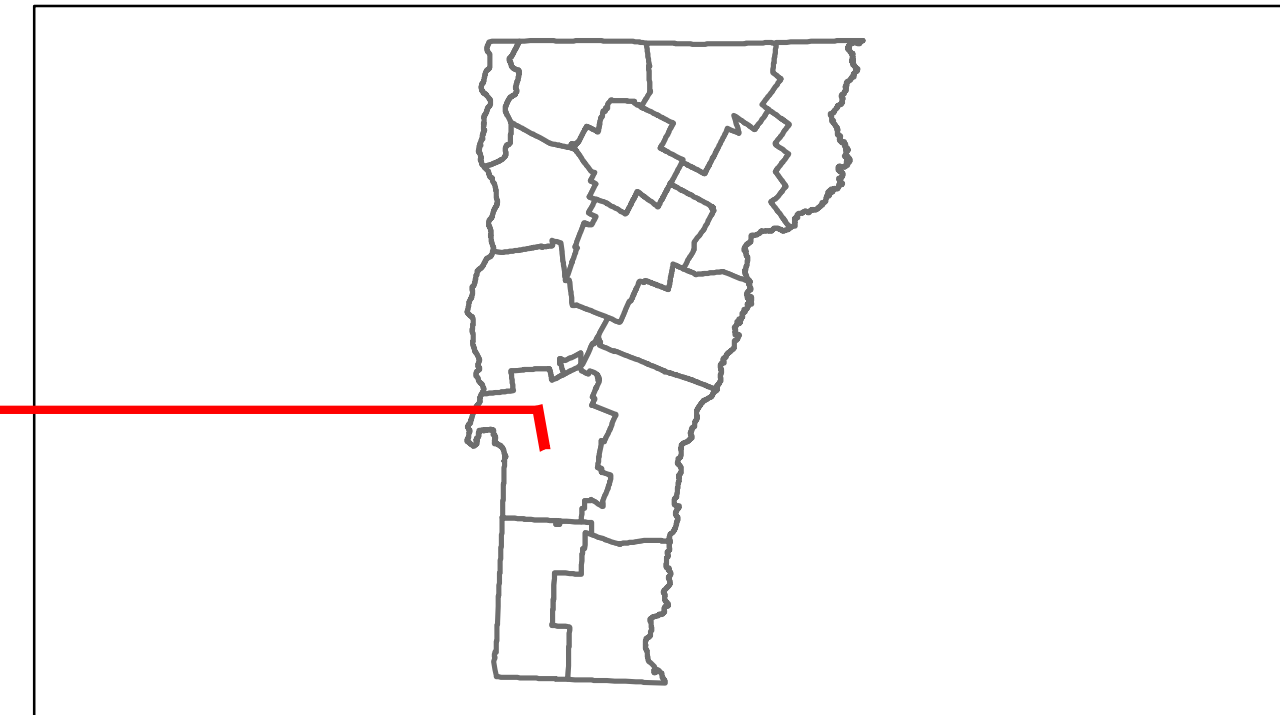


# Route Log Progress Chart

**DRAFT**

Please Note: Errors and Omissions May Exist.  
Contact the VTrans Mapping Unit with questions or concerns.

DISTRICT	TOWN	ROUTE
3	WEST RUTLAND	Urb-3408



<b>Curves</b>	
---------------	--

<b>Grades</b>	
---------------	--

<b>Historic Projects</b>	
--------------------------	--

<b>Maintenance Garage</b>	(Not State Maintained)
---------------------------	------------------------

<b>Traffic Counters</b>	SR042, SR026
-------------------------	--------------

<b>Functional Class</b>	17
-------------------------	----

<b>Speed Zone</b>	
-------------------	--

<b>AADT Counts</b>	2012: 680, 2011: 690, 2010: 690, 2009: 690, 2008: 690
--------------------	---

<b>Crash Locations</b>	2012: 0, 2011: 1, 2010: 1, 2009: 1, 2008: 0
------------------------	---

<b>DESCRIPTION BLOCK</b>
--------------------------

<b>Historic Projects</b> Retreatment, Resurface, Unknown, Bituminous Mix, Skimmy Mix, Bituminous Seal, Bituminous Concrete, Concrete, Gravel, Surface Treated Gravel, Plant Mix, Reclaimed Base and Bituminous Concrete	<b>Functional Class</b> 1, 2, 6, 7, 8, 11, 12, 14, 17, 19	<b>Curves</b> Left, Right	<b>Grades</b> grade up, grade down	<b>Road Widths</b> (ft)	<b>Traffic Counters</b> (counter ID)	<b>AADT</b> (count)	<b>Crash Locations</b> Fatal, Injury, Property Damage Only, Unknown Crash Type	<b>Mileage by Functional Class By Sheet</b> 3408 17 - Urban - Collector 3.880	<b>Mileage by Town By Sheet</b> WEST RUTLAND - S34081128 3.88 of 3.88	<b>DISTRICT</b> 3	<b>TOWN</b> WEST RUTLAND	<b>Date:</b> 05/21/14	<b>ROUTE</b> Urb-3408 ETE mileage: 0.0 to 3.88
								<b>Total Mileage:</b> 3.880 mi	<b>Total Mileage:</b> 3.88 mi	<b>1 of 1</b> TWN mileage: 0.0 to 3.88			