

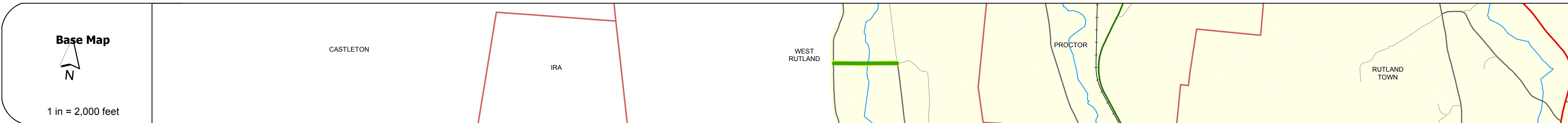
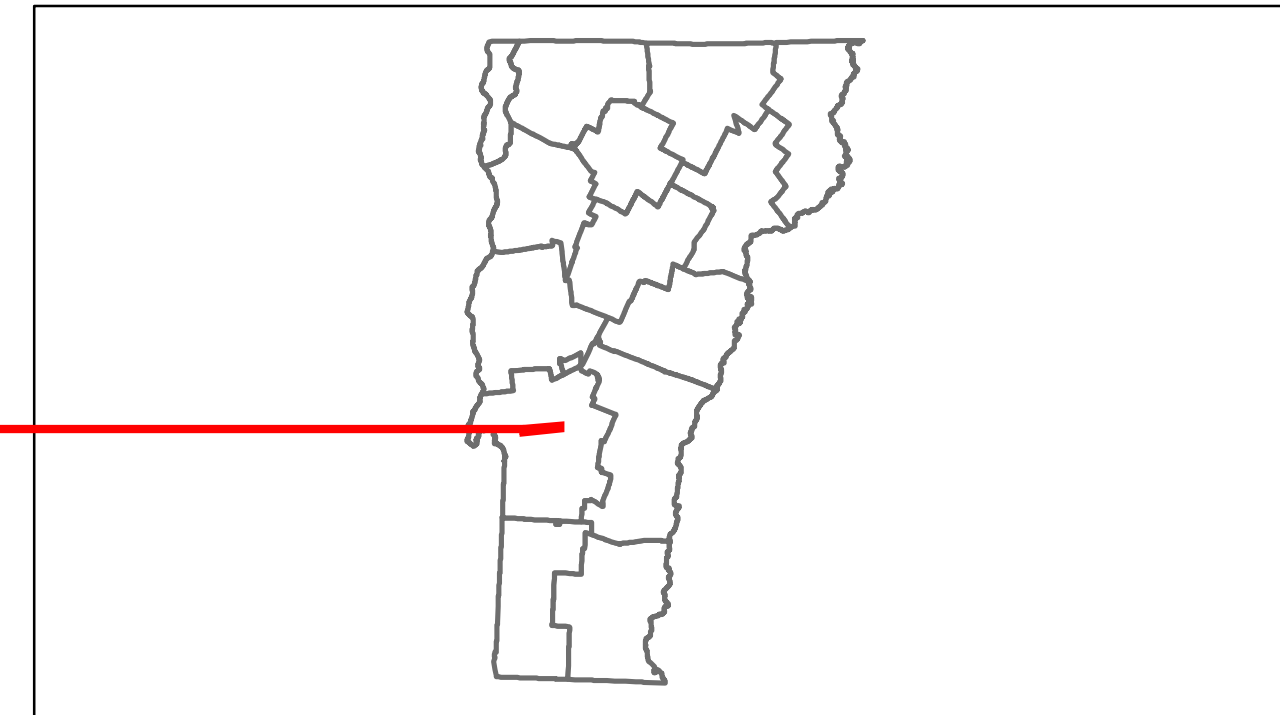


# Route Log Progress Chart


**DRAFT**

Please Note: Errors and Omissions May Exist.  
Contact the VTrans Mapping Unit with questions or concerns.

DISTRICT	TOWN	ROUTE
3	WEST RUTLAND	Urb-3403



## DESCRIPTION BLOCK



<b>Curves</b>	
---------------	--

<b>Grades</b>	
---------------	--

<b>Historic Projects</b>	
--------------------------	--

<b>Maintenance Garage</b>	(Not State Maintained)
---------------------------	------------------------

<b>Traffic Counters</b>	
-------------------------	--

<b>Functional Class</b>	17
-------------------------	----

<b>Speed Zone</b>	
-------------------	--

<b>AADT Counts</b>	2012: 610 2011: 620 2010: 620 2009: 620 2008: 630
--------------------	---

<b>Crash Locations</b>	2012 2011 2010 2009 2008
------------------------	--------------------------------------

<b>Historic Projects</b> Retreatment, Resurface, Unknown, Bituminous Mix, Skimmy Mix, Bituminous Seal, Bituminous Concrete, Concrete, Gravel, Surface Treated Gravel, Plant Mix, Reclaimed Base and Bituminous Concrete, Concrete	<b>Functional Class</b> 1, 2, 6, 7, 8, 11, 12, 14, 16, 17, 19	<b>Curves</b> Left, Right	<b>Grades</b> grade up, grade down	<b>Road Widths</b> (ft)	<b>Traffic Counters</b> (counter ID)	<b>AADT</b> (count)	<b>Crash Locations</b> Fatal, Injury, Property Damage Only, Unknown Crash Type	<b>Mileage by Functional Class By Sheet</b> 3403 17 - Urban - collector 0.410	<b>Mileage by Town By Sheet</b> WEST RUTLAND - S34031128 0.41 of 0.41	<b>DISTRICT</b> 3	<b>TOWN</b> WEST RUTLAND	<b>Date:</b> 05/21/14	<b>ROUTE</b> Urb-3403 ETE mileage: 0.0 to 0.41
								<b>Total Mileage:</b> 0.410 mi	<b>Total Mileage:</b> 0.41 mi	<b>1 of 1</b> TWN mileage: 0.0 to 0.41			