


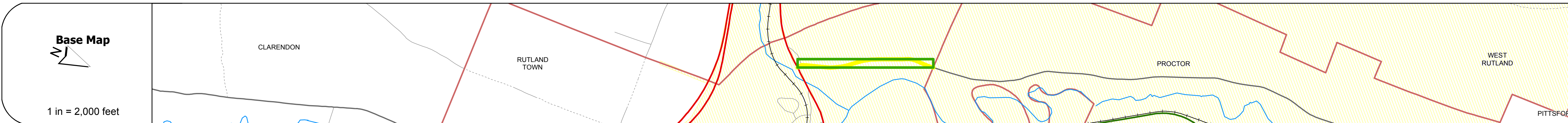
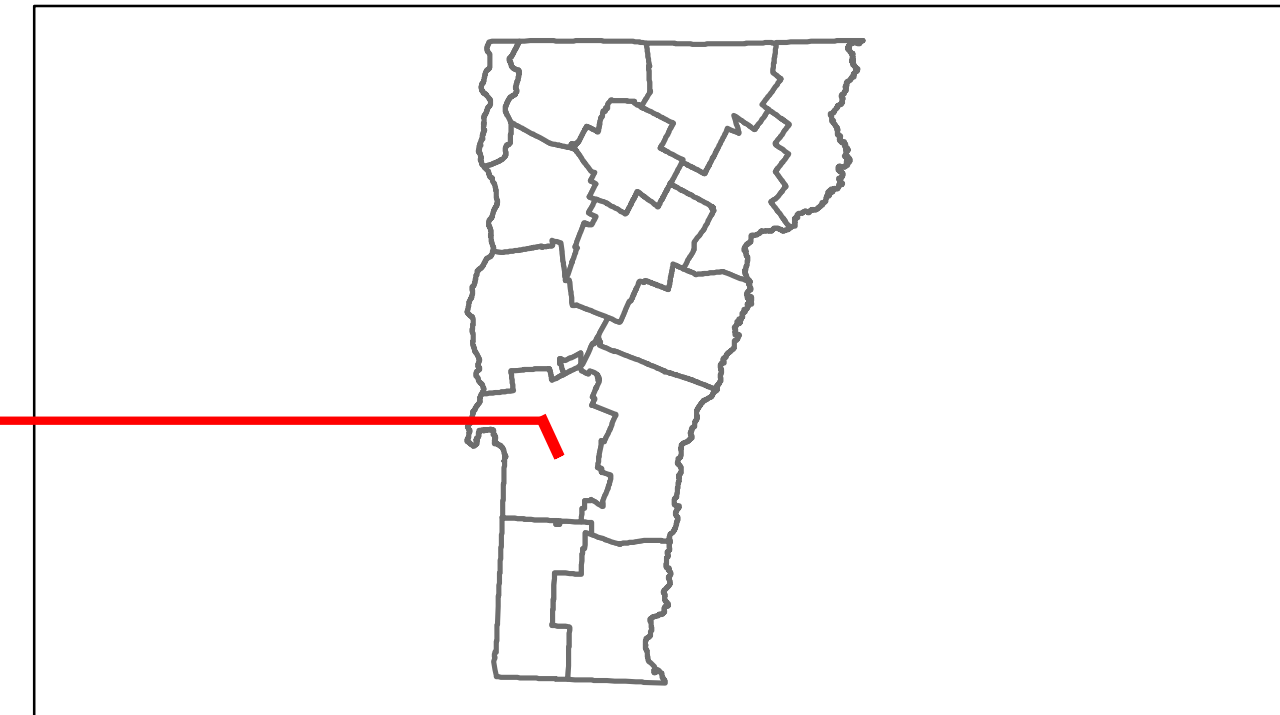


# Route Log Progress Chart

**DRAFT**

Please Note: Errors and Omissions May Exist.  
Contact the VTrans Mapping Unit with questions or concerns.

DISTRICT	TOWN	ROUTE
3	RUTLAND TOWN	Urb-3222



<b>Curves</b>	
---------------	--

<b>Grades</b>	
---------------	--

<b>Historic Projects</b>	
--------------------------	--

<b>Maintenance Garage</b>	(Not State Maintained)
---------------------------	------------------------

<b>Traffic Counters</b>	SR0044
-------------------------	--------

<b>Functional Class</b>	17
-------------------------	----

<b>Speed Zone</b>	
-------------------	--

<b>AADT Counts</b>	2012: 1300 2011: 1300 2010: 1300 2009: 1300 2008: 1300
--------------------	--

<b>Crash Locations</b>	2012: 1 2011: 0 2010: 1 2009: 0 2008: 0
------------------------	---

<b>DESCRIPTION BLOCK</b>
--------------------------

<b>Historic Projects</b> Retreatment, Resurface, Unknown, Bituminous Mix, Skimmy Mix, Bituminous Seal, Bituminous Concrete, Concrete, Gravel, Surface Treated Gravel, Plant Mix, Reclaimed Base and Bituminous Concrete, Concrete	<b>Functional Class</b> 1, 2, 6, 7, 8, 11, 12, 14, 16, 17, 19	<b>Curves</b> Left, Right	<b>Grades</b> grade up, grade down	<b>Road Widths</b> (ft)	<b>Traffic Counters</b> (counter ID)	<b>AADT</b> (count)	<b>Crash Locations</b> Fatal, Injury, Property Damage Only, Unknown Crash Type	<b>Mileage by Functional Class By Sheet</b> 3222 17 - Urban - collector 0.880	<b>Mileage by Town By Sheet</b> RUTLAND TOWN - S32221120 0.88 of 0.88	<b>DISTRICT</b> 3	<b>TOWN</b> RUTLAND TOWN	Date: 05/21/14 <b>1 of 1</b> TWN mileage: 0.0 to 0.88	<b>ROUTE</b> Urb-3222 ETE mileage: 0.0 to 0.88
								<b>Total Mileage: 0.880 mi</b>		<b>Total Mileage: 0.88 mi</b>			