



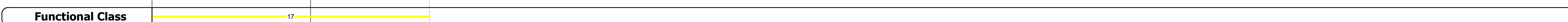





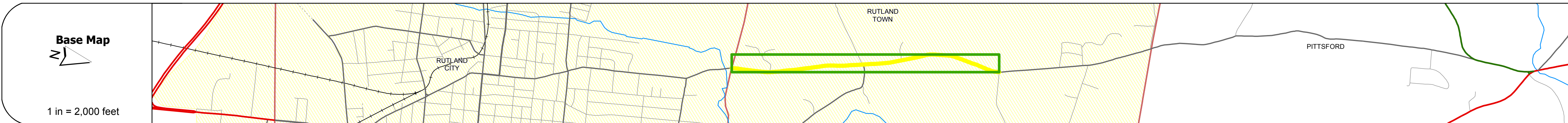
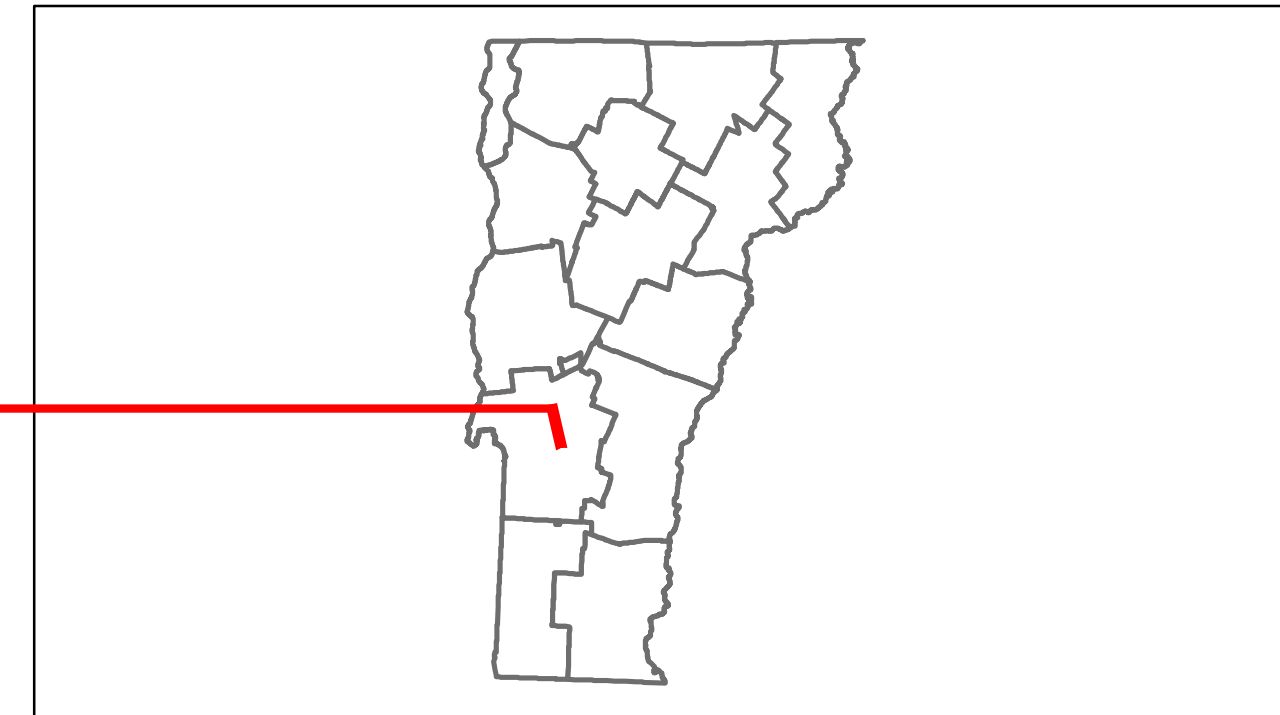


Route Log Progress Chart

DRAFT

Please Note: Errors and Omissions May Exist.
Contact the VTrans Mapping Unit with questions or concerns.

DISTRICT	TOWN	ROUTE
3	RUTLAND TOWN	Urb-3206



DESCRIPTION BLOCK

Historic Projects Retreatment, Resurface, Unknown, Bituminous Mix, Skimmy Mix, Bituminous Seal, Concrete, Gravel, Surface Treated Gravel, Plant Mix, Reclaimed Base and Bituminous Concrete, Concrete	Functional Class 1, 2, 6, 7, 8, 11, 12, 14, 16, 17, 19	Curves Left, Right	Road Widths (ft)	AADT (count)	Mileage by Functional Class By Sheet 3206 17 - Urban - collector 1.750	Mileage by Town By Sheet RUTLAND TOWN - S32061120 1.75 of 1.75	DISTRICT 3	TOWN RUTLAND TOWN	Date: 05/21/14	ROUTE Urb-3206	
Total Mileage: 1.750 mi						Total Mileage: 1.75 mi					
									1 of 1 TWN mileage: 0.0 to 1.75	ETE mileage: 0.0 to 1.75	