


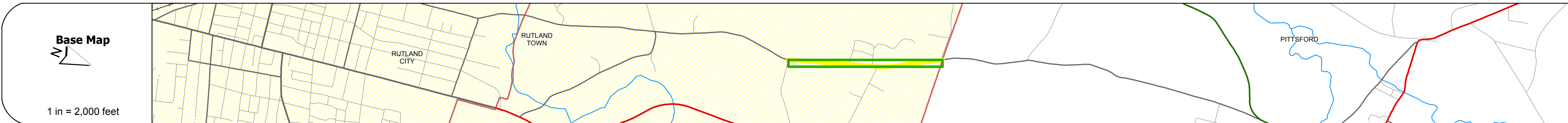
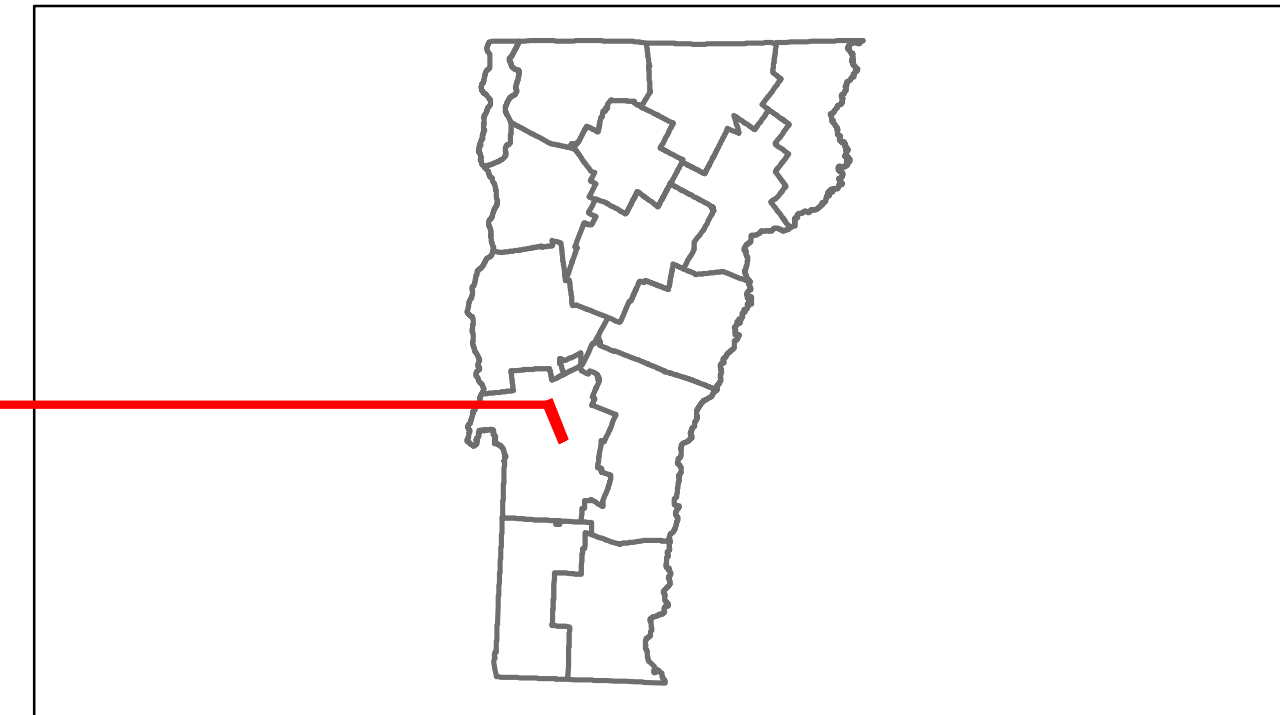


# Route Log Progress Chart

**DRAFT**

Please Note: Errors and Omissions May Exist.  
Contact the VTrans Mapping Unit with questions or concerns.

DISTRICT	TOWN	ROUTE
3	RUTLAND TOWN	Urb-3203



<b>Curves</b>	
---------------	--

<b>Grades</b>	
---------------	--

<b>Historic Projects</b>	
--------------------------	--

<b>Maintenance Garage</b>	(Not State Maintained)
---------------------------	------------------------

<b>Traffic Counters</b>	566272
-------------------------	--------

<b>Functional Class</b>	17
-------------------------	----

<b>Speed Zone</b>	
-------------------	--

<b>AADT Counts</b>	2012: 2800
	2011: 2800
	2010: 2800
	2009: 2800
	2008: 2500

<b>Crash Locations</b>	2012: 0
	2011: 0
	2010: 0
	2009: 0
	2008: 0

## DESCRIPTION BLOCK

<b>Historic Projects</b> Retreatment, Resurface, Unknown, Bituminous Mix, Skimmy Mix, Bituminous Seal, Bituminous Concrete, Concrete, Gravel, Surface Treated Gravel, Plant Mix, Reclaimed Base and Bituminous Concrete, Concrete	<b>Functional Class</b> Legend for Functional Class 1-19 and Speed Zones 25-65.	<b>Curves</b> Left, Right	<b>Grades</b> grade up, grade down	<b>Road Widths</b> (ft)	<b>Traffic Counters</b> (counter ID)	<b>AADT</b> (count)	<b>Crash Locations</b> Fatal, Injury, Property Damage Only, Unknown Crash Type	<b>Mileage by Functional Class By Sheet</b> 3203 17 - Urban - collector 1.000	<b>Mileage by Town By Sheet</b> RUTLAND TOWN - S32031120 1.0 of 1.0	<b>DISTRICT</b> 3	<b>TOWN</b> RUTLAND TOWN	<b>Date:</b> 05/21/14	<b>ROUTE</b> Urb-3203 ETE mileage: 0.0 to 1.0
								<b>Total Mileage:</b> 1.000 mi	<b>Total Mileage:</b> 1.0 mi	<b>1 of 1</b> TWN mileage: 0.0 to 1.0			