

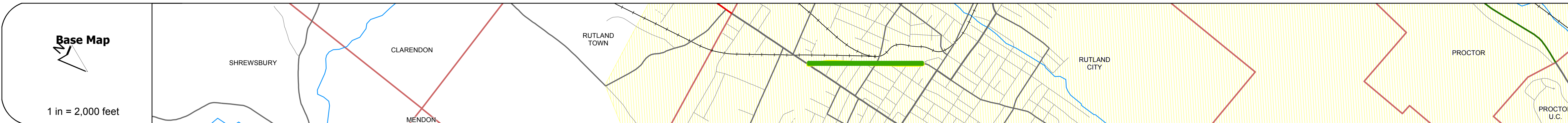
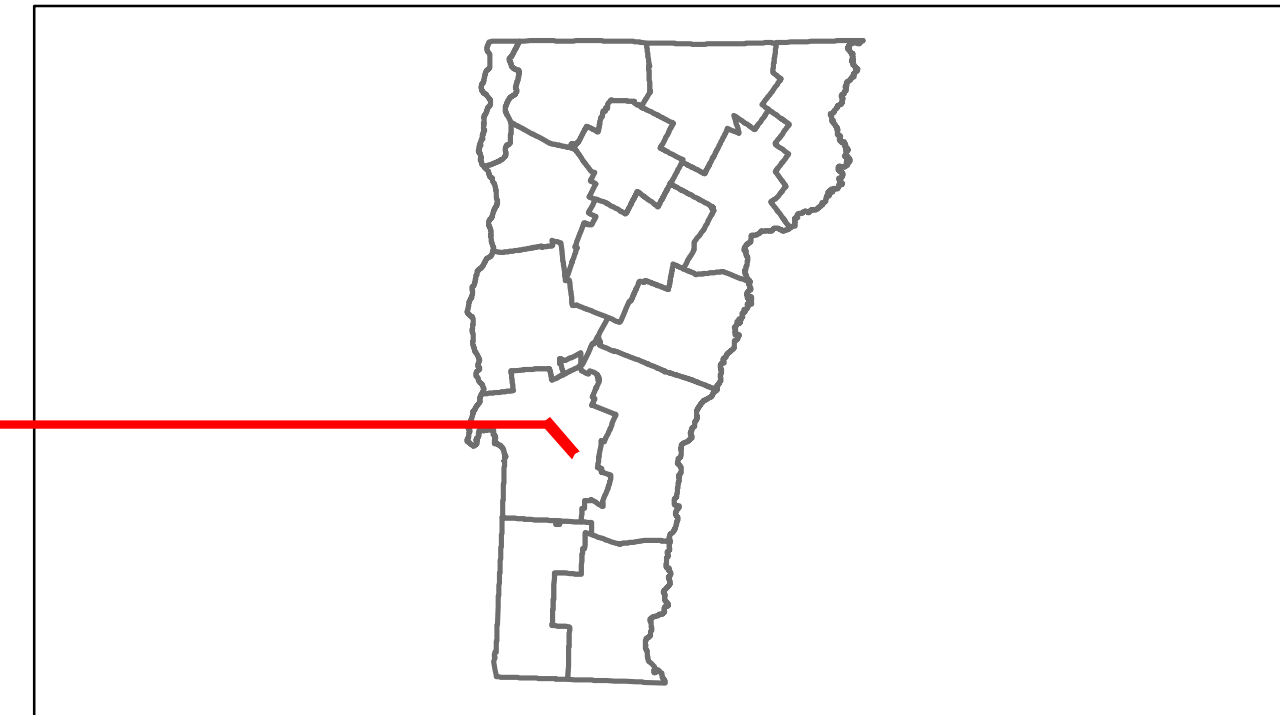


# Route Log Progress Chart






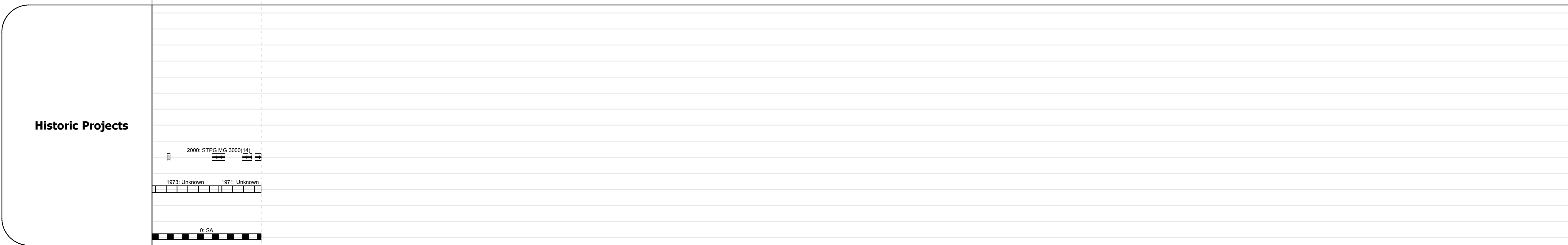



**DRAFT**

Please Note: Errors and Omissions May Exist.  
Contact the VTrans Mapping Unit with questions or concerns.

DISTRICT	TOWN	ROUTE
3	RUTLAND CITY	Urb-3056



## DESCRIPTION BLOCK



<b>Historic Projects</b> Retreatment, Resurface, Unknown, Bituminous Mix, Skimmy Mix, Bituminous Seal, Bituminous Concrete, Concrete, Gravel, Surface Treated Gravel, Plant Mix, Reclaimed Base and Bituminous Concrete, Concrete	<b>Functional Class</b> 1, 2, 6, 7, 8, 11, 12, 14, 17, 19	<b>Curves</b> Left, Right	<b>Road Widths</b> Traffic Counters (counter ID)	<b>AADT</b> Crash Locations: Fatal, Injury, Property Damage Only, Unknown Crash Type	<b>Mileage by Functional Class By Sheet</b> 3056 14 - Urban - Principal Arterial - other 0.690	<b>Mileage by Town By Sheet</b> RUTLAND CITY - S30561119 0.69 of 0.69	<b>DISTRICT</b> 3	<b>TOWN</b> RUTLAND CITY	Date: 05/21/14 <b>ROUTE</b> Urb-3056 ETE mileage: 0.0 to 0.69
					<b>Total Mileage: 0.690 mi</b>		<b>Total Mileage: 0.69 mi</b>		<b>1 of 1</b> TWN mileage: 0.0 to 0.69