


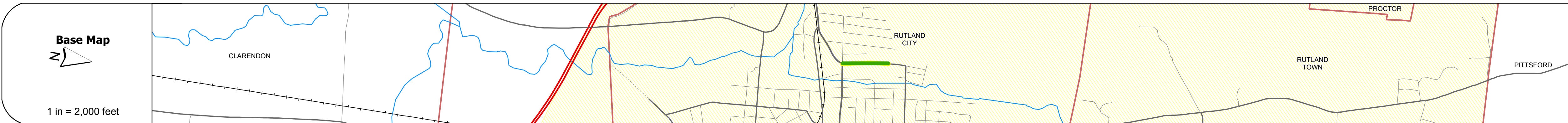
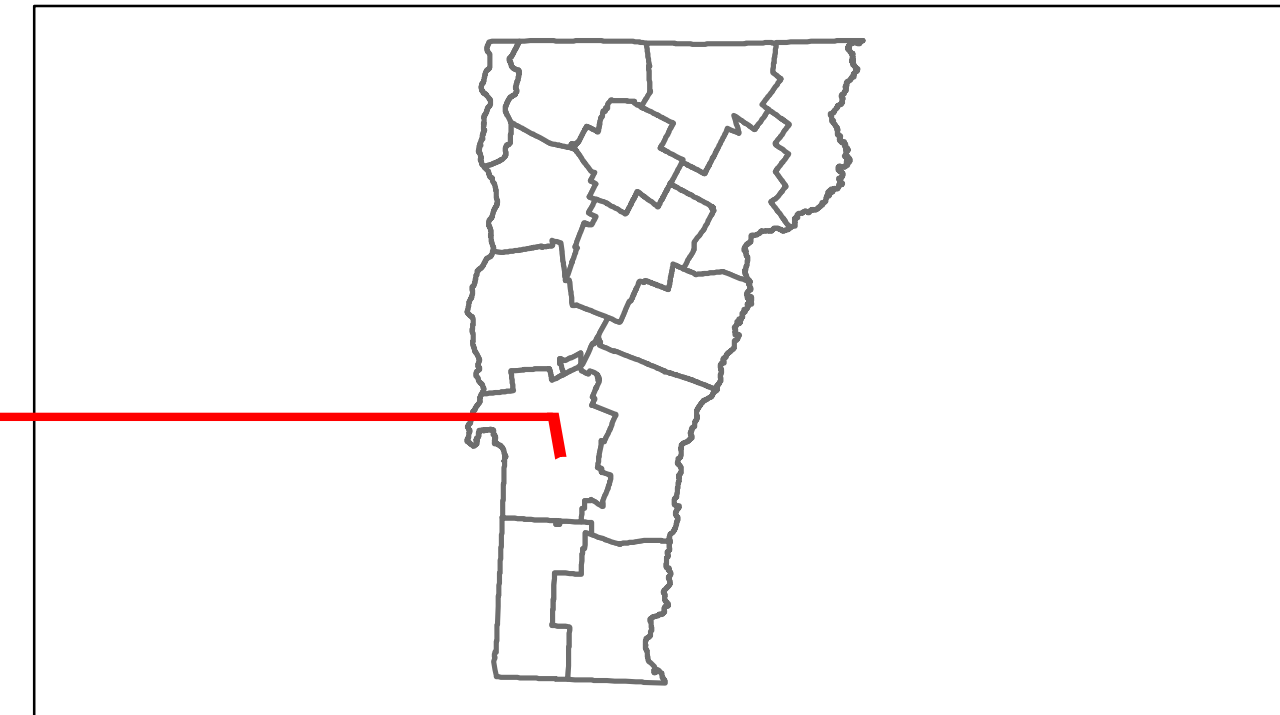


Route Log Progress Chart

DRAFT

Please Note: Errors and Omissions May Exist.
Contact the VTrans Mapping Unit with questions or concerns.

DISTRICT	TOWN	ROUTE
3	RUTLAND CITY	Urb-3048



Curves	
---------------	--

Grades	
---------------	--

Historic Projects	
--------------------------	--

Maintenance Garage	
---------------------------	--

Traffic Counters	349234
-------------------------	--------

Functional Class	17
-------------------------	----

Speed Zone	
-------------------	--

AADT Counts	2012: 2700 2011: 2700 2010: 2700 2009: 2700 2008: 2700
--------------------	--

Crash Locations	2012: 2011: 2010: 2009: 2008:
------------------------	---

DESCRIPTION BLOCK

Historic Projects Retreatment, Resurface, Unknown, Bituminous Mix, Skimmy Mix, Bituminous Seal, Bituminous Concrete, Concrete, Gravel, Surface Treated Gravel, Plant Mix, Reclaimed Base and Bituminous Concrete, Concrete	Functional Class 1, 2, 6, 7, 8, 11, 12, 14, 16, 17, 19	Curves Left, Right	Road Widths (ft)	Traffic Counters (counter ID)	AADT (count)	Crash Locations Fatal, Injury, Property Damage Only, Unknown Crash Type	Mileage by Functional Class By Sheet 3048 17 - Urban - Collector 0.250 Total Mileage: 0.250 mi	Mileage by Town By Sheet RUTLAND CITY - S30481119 0.25 of 0.25 Total Mileage: 0.25 mi	DISTRICT 3	TOWN RUTLAND CITY	Date: 05/21/14 1 of 1 TWN mileage: 0.0 to 0.25	ROUTE Urb-3048 ETE mileage: 0.0 to 0.25
--	--	------------------------------	----------------------------	---	------------------------	---	--	---	----------------------	-----------------------------	---	---