


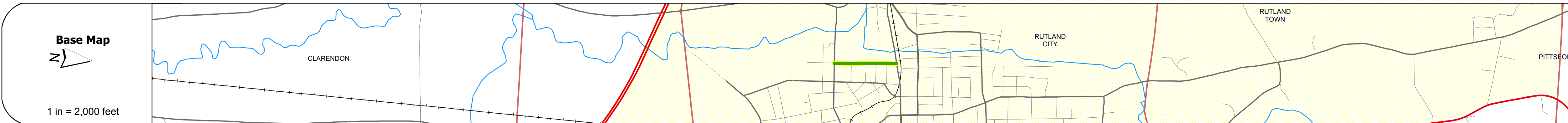
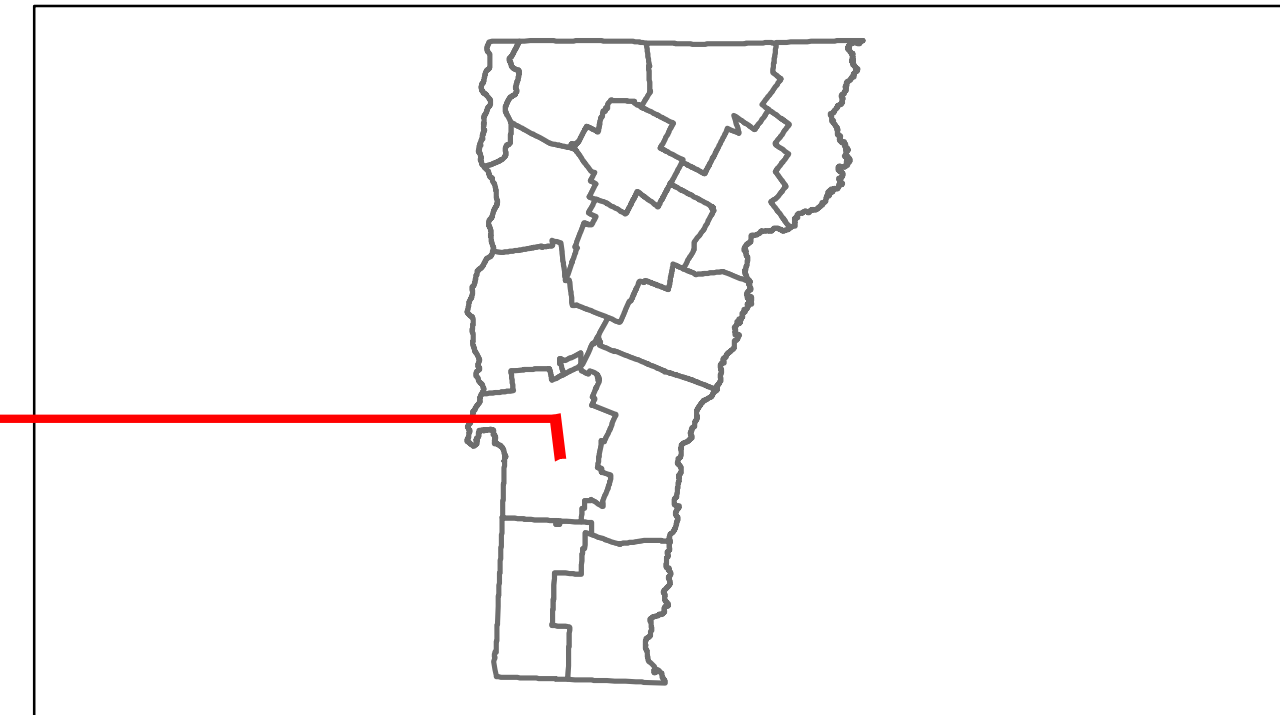


Route Log Progress Chart

DRAFT

Please Note: Errors and Omissions May Exist.
Contact the VTrans Mapping Unit with questions or concerns.

DISTRICT	TOWN	ROUTE
3	RUTLAND CITY	Urb-3040



Curves	
---------------	--

Grades	
---------------	--

Historic Projects	
--------------------------	--

Maintenance Garage	(Not State Maintained)
---------------------------	------------------------

Traffic Counters	362254
-------------------------	--------

Functional Class	17
-------------------------	----

Speed Zone	
-------------------	--

AADT Counts	2012: 2200 2011: 2200 2010: 2200 2009: 2200 2008: 2100
--------------------	--

Crash Locations	2012: 1 2011: 0 2010: 1 2009: 1 2008: 1
------------------------	---

DESCRIPTION BLOCK

Historic Projects Retreatment, Resurface, Unknown, Bituminous Mix, Skimmy Mix, Bituminous Seal, Bituminous Concrete, Concrete, Gravel, Surface Treated Gravel, Plant Mix, Reclaimed Base and Bituminous Concrete, Concrete	Functional Class 1, 2, 6, 7, 8, 11, 12, 14, 16, 17, 19	Curves Left, Right	Road Widths Traffic Counters (counter ID)	AADT Crash Locations: Fatal, Injury, Property Damage Only, Unknown Crash Type	Mileage by Functional Class By Sheet 3040 17 - Urban - Collector 0.400 Total Mileage: 0.400 mi	Mileage by Town By Sheet RUTLAND CITY - S30401119 0.4 of 0.4 Total Mileage: 0.4 mi	DISTRICT 3	TOWN RUTLAND CITY	Date: 05/21/14 1 of 1 TWN mileage: 0.0 to 0.4	ROUTE Urb-3040 ETE mileage: 0.0 to 0.4
--	--	------------------------------	---	---	--	--	----------------------	-----------------------------	--	---