


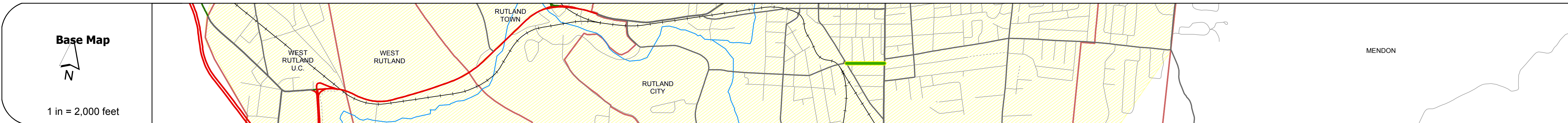
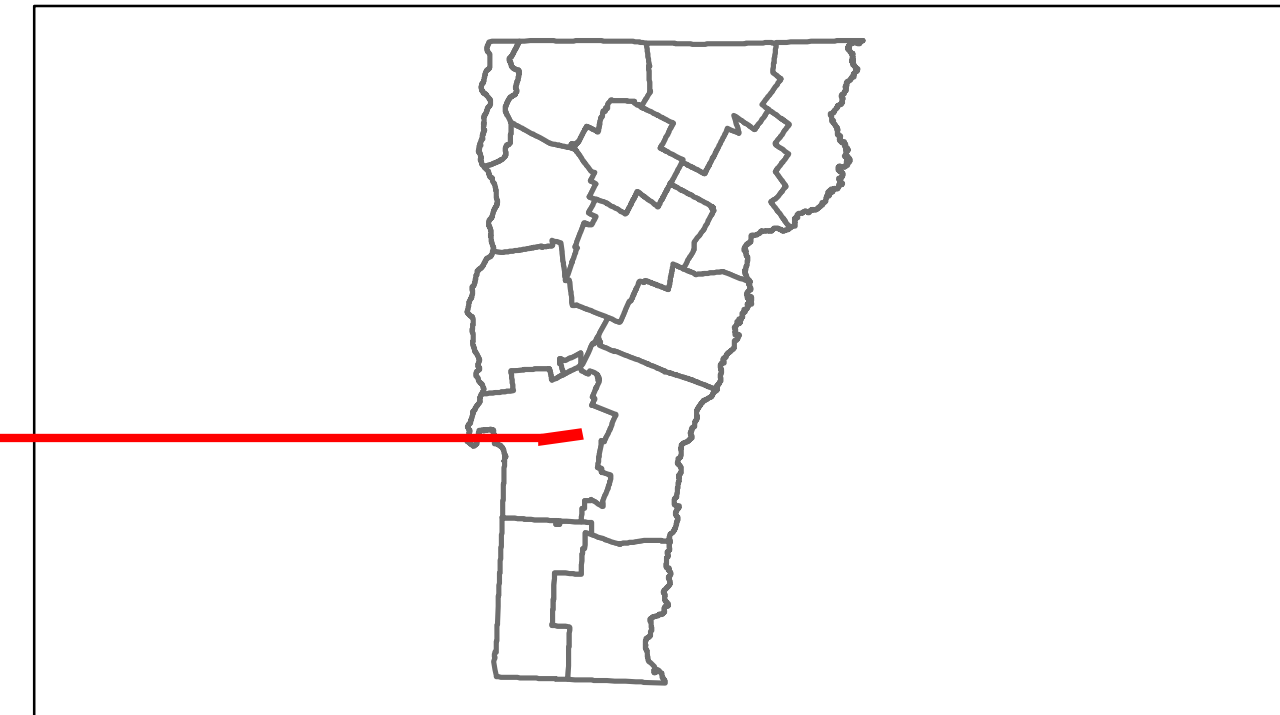


# Route Log Progress Chart

**DRAFT**

Please Note: Errors and Omissions May Exist.  
Contact the VTrans Mapping Unit with questions or concerns.

DISTRICT	TOWN	ROUTE
3	RUTLAND CITY	Urb-3038



<b>Curves</b>	
---------------	--

<b>Grades</b>	
---------------	--



<b>Historic Projects</b>	
--------------------------	--

<b>Maintenance Garage</b>	
---------------------------	--

<b>Traffic Counters</b>	
-------------------------	--

<b>Functional Class</b>	17
-------------------------	----

<b>Speed Zone</b>	
-------------------	--



DESCRIPTION BLOCK	

<b>Historic Projects</b> Retreatment, Resurface, Unknown, Bituminous Mix, Skimmy Mix, Bituminous Seal, Bituminous Concrete, Concrete, Gravel, Surface Treated Gravel, Plant Mix, Reclaimed Base and Bituminous Concrete	<b>Functional Class</b> Legend for Functional Classes 1-19 and Speed Zones 25-65.	<b>Curves</b> Left, Right	<b>Grades</b> grade up, grade down	<b>Road Widths</b> (ft)	<b>Traffic Counters</b> (counter ID)	<b>AADT</b> (count)	<b>Crash Locations</b> Fatal, Injury, Property Damage Only, Unknown Crash Type	<b>Mileage by Functional Class By Sheet</b> 3038 17 - Urban - collector 0.230	<b>Mileage by Town By Sheet</b> RUTLAND CITY - S30381119 0.23 of 0.23	<b>DISTRICT</b> 3	<b>TOWN</b> RUTLAND CITY	<b>Date:</b> 05/21/14	<b>ROUTE</b> Urb-3038 ETE mileage: 0.0 to 0.23
								<b>Total Mileage:</b> 0.230 mi	<b>Total Mileage:</b> 0.23 mi	<b>1 of 1</b> TWN mileage: 0.0 to 0.23			