

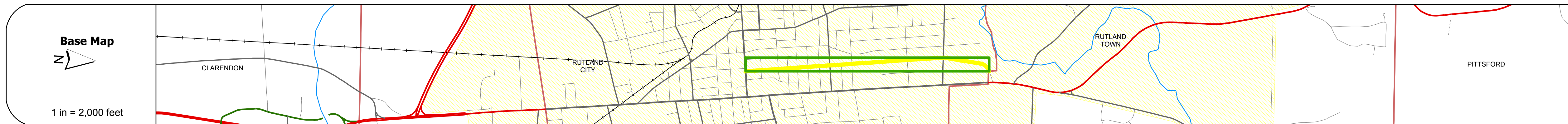
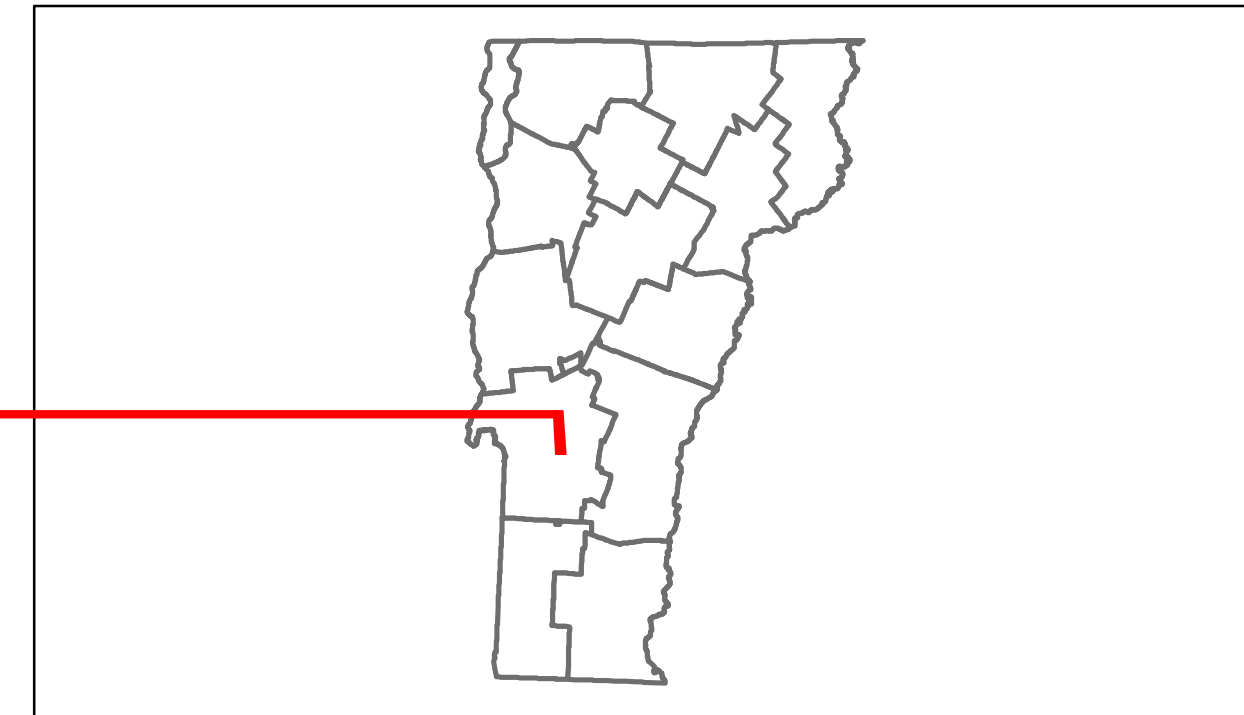


Route Log Progress Chart

DRAFT

Please Note: Errors and Omissions May Exist.
Contact the VTrans Mapping Unit with questions or concerns.

DISTRICT	TOWN	ROUTE
3	RUTLAND CITY	Urb-3036

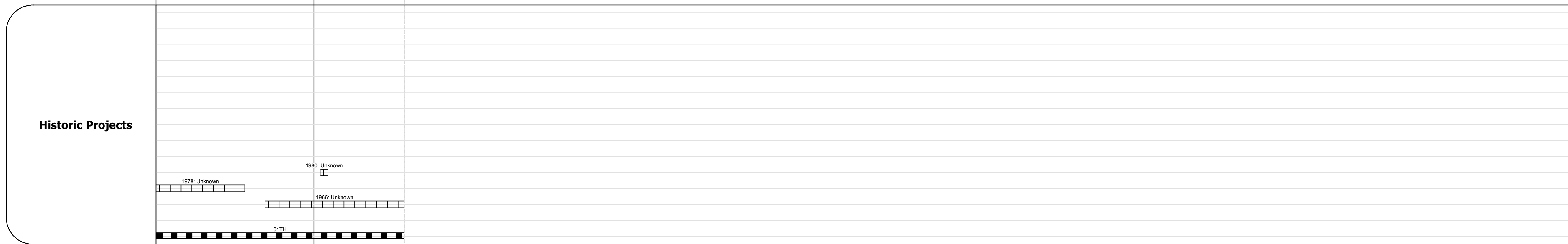


DESCRIPTION BLOCK

Road Widths	Travellane: 24, 28, 28, 28 Roadway: 24, 28, 28, 28 Lane Count: 2, 2, 2, 2 Base: 24, 28, 28, 28 Subbase: 24, 28, 28, 28
--------------------	--

Curves	
---------------	--

Grades	
---------------	--



Maintenance Garage	(Not State Maintained)
---------------------------	------------------------

Traffic Counters	569241, 569253, 569231, 569232
-------------------------	--------------------------------

Functional Class	17
-------------------------	----

Speed Zone	
-------------------	--

AADT Counts	2012: 1100, 840 2011: 1100, 850 2010: 1100, 850 2009: 1100, 850 2008: 1100, 890
--------------------	---

Crash Locations	2012: 1 Fatal, 1 Property Damage Only 2011: 1 Property Damage Only 2010: 1 Property Damage Only 2009: 1 Injury, 1 Property Damage Only, 1 Unknown Crash Type 2008: 1 Injury, 1 Property Damage Only
------------------------	---

Historic Projects Retreatment, Resurface, Unknown, Bituminous Mix, Skimmy Mix, Bituminous Seal, Bituminous Concrete, Concrete, Gravel, Surface Treated Gravel, Plant Mix, Reclaimed Base and Bituminous Concrete, Concrete	Functional Class 1, 2, 6, 7, 8, 11, 12, 14, 16, 17, 19	Curves Left, Right	Road Widths Traffic Counters (counter ID)	AADT Crash Locations: Fatal, Injury, Property Damage Only, Unknown Crash Type	Mileage by Functional Class By Sheet 3036 17 - Urban - Collector 1.570	Mileage by Town By Sheet RUTLAND CITY - S30361119 1.57 of 1.57	DISTRICT 3	TOWN RUTLAND CITY	Date: 05/21/14	ROUTE Urb-3036 ETE mileage: 0.0 to 1.57
Total Mileage: 1.570 mi						Total Mileage: 1.57 mi				

For More Information Contact - Vermont Agency of Transportation, Policy, Planning and Intermodal Development Division - Mapping Unit, 1 National Life Drive, Montpelier, VT 05633-5001 Telephone: 802-828-2600.