







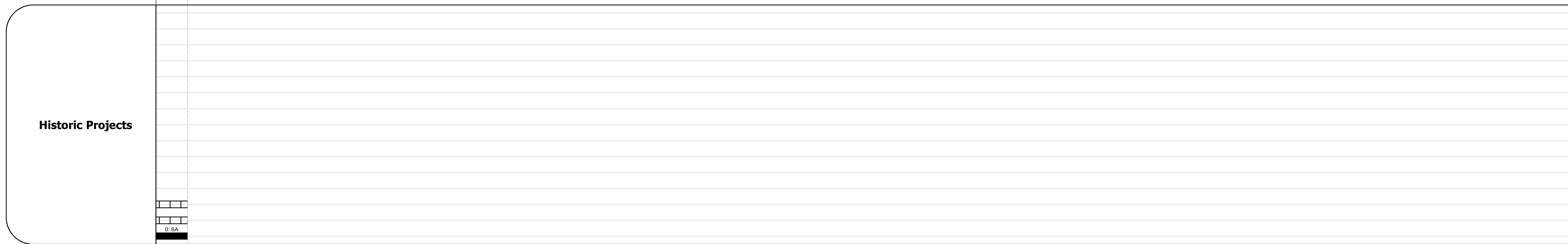



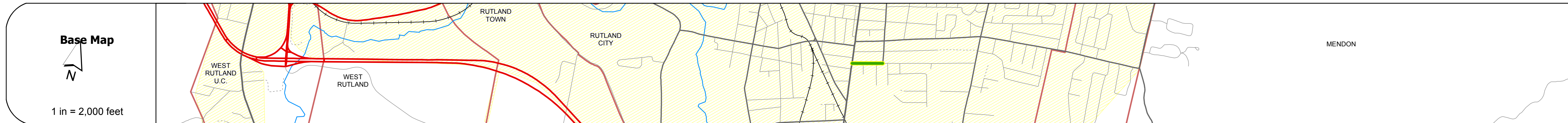
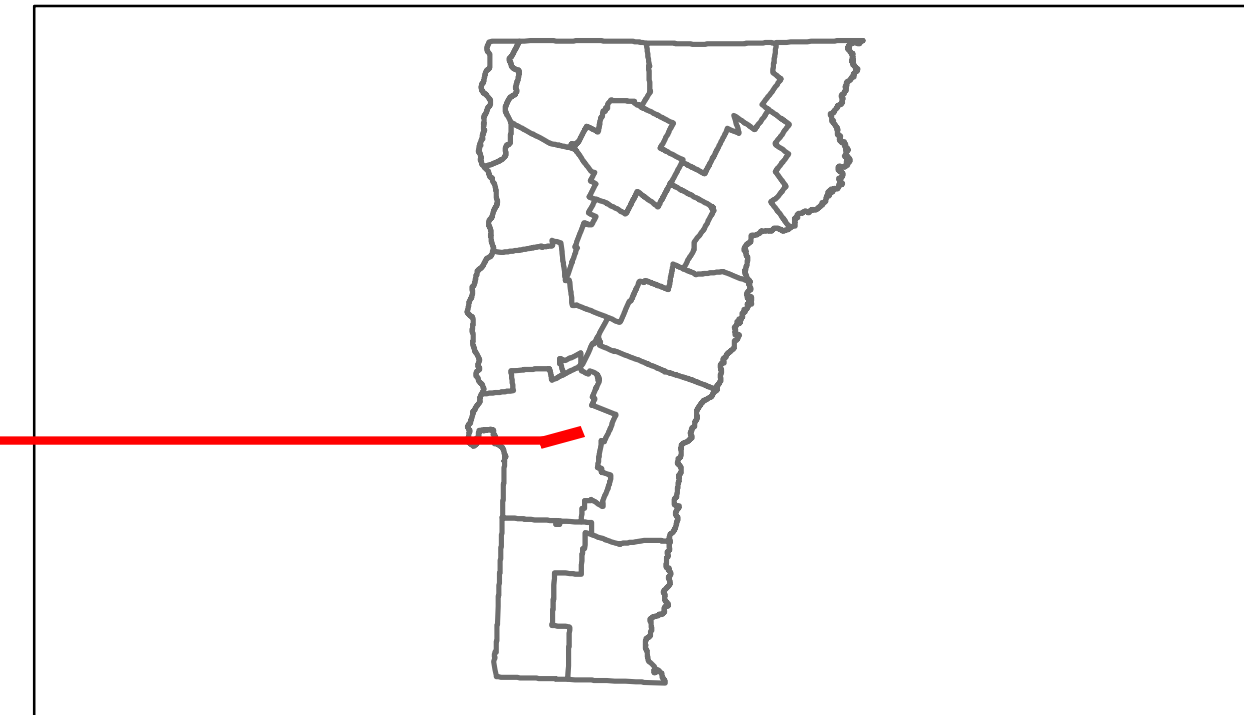


Route Log Progress Chart

DRAFT

Please Note: Errors and Omissions May Exist.
Contact the VTrans Mapping Unit with questions or concerns.

DISTRICT	TOWN	ROUTE
3	RUTLAND CITY	Urb-3028



DESCRIPTION BLOCK

Historic Projects Retreatment, Resurface, Unknown, Bituminous Mix, Skimmy Mix, Bituminous Seal, Bituminous Concrete, Concrete, Gravel, Surface Treated Gravel, Plant Mix, Reclaimed Base and Bituminous Concrete, Concrete	Functional Class 1, 2, 6, 7, 8, 11, 12, 14, 16, 17, 19	Curves Left, Right	Road Widths Traffic Counters (counter ID)	AADT Crash Locations: Fatal, Injury, Property Damage Only, Unknown Crash Type	Mileage by Functional Class By Sheet 3028 17 - Urban - Collector 0.200 Total Mileage: 0.200 mi	Mileage by Town By Sheet RUTLAND CITY - S30281119 0.2 of 0.2 Total Mileage: 0.2 mi	DISTRICT 3	TOWN RUTLAND CITY	Date: 05/21/14 1 of 1 TWN mileage: 0.0 to 0.2	ROUTE Urb-3028 ETE mileage: 0.0 to 0.2
--	--	------------------------------	---	---	--	--	----------------------	-----------------------------	---	---