


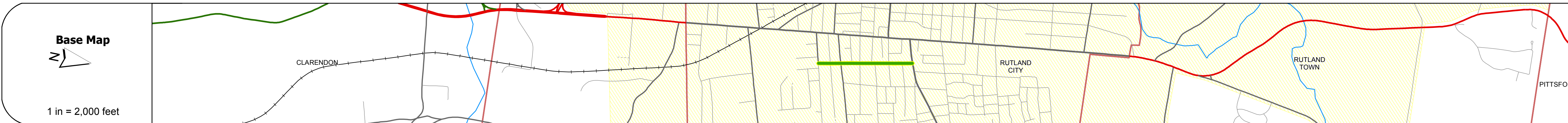
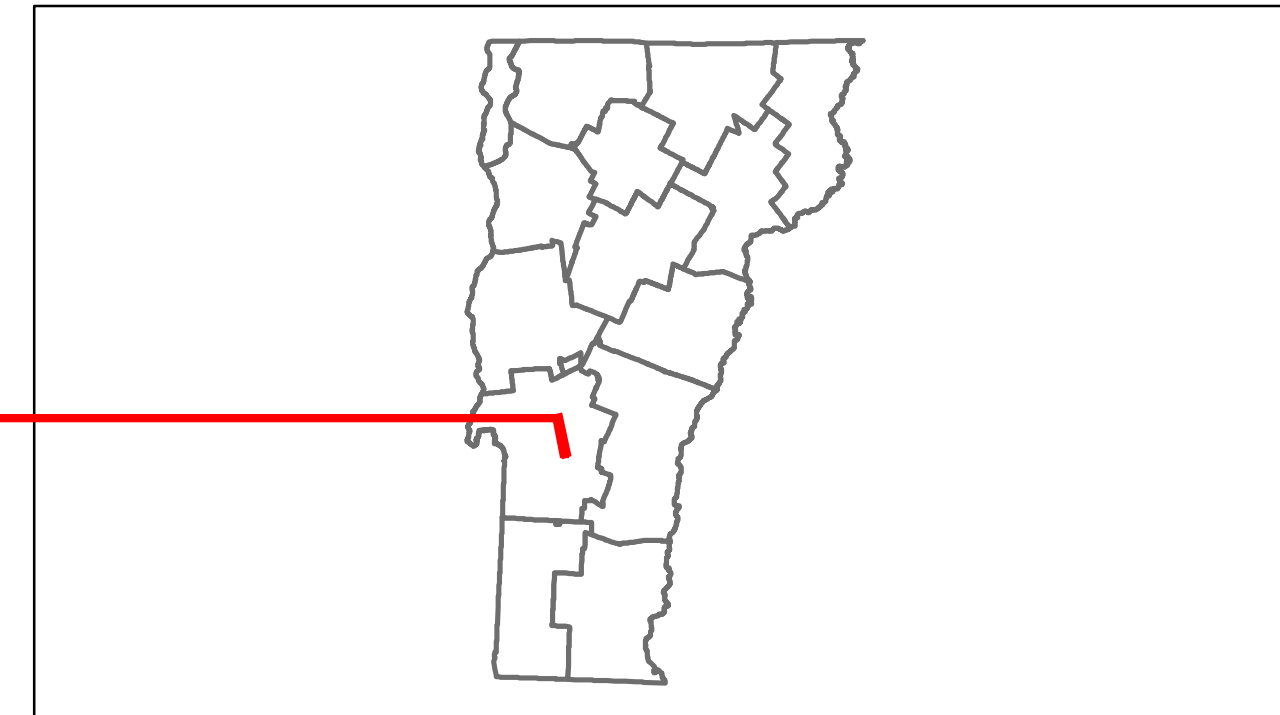


# Route Log Progress Chart

**DRAFT**

Please Note: Errors and Omissions May Exist.  
Contact the VTrans Mapping Unit with questions or concerns.

DISTRICT	TOWN	ROUTE
3	RUTLAND CITY	Urb-3010



<b>Curves</b>	
---------------	--

<b>Grades</b>	
---------------	--



<b>Historic Projects</b>	
--------------------------	--

<b>Maintenance Garage</b>	(Not State Maintained)
---------------------------	------------------------

<b>Traffic Counters</b>	17 30472 30476 30412
-------------------------	-------------------------

<b>Functional Class</b>	17
-------------------------	----

<b>Speed Zone</b>	
-------------------	--



DESCRIPTION BLOCK	

<b>Historic Projects</b> Retreatment, Resurface, Unknown, Bituminous Mix, Skimmy Mix, Bituminous Seal, Bituminous Concrete, Gravel, Surface Treated Gravel, Plant Mix, Reclaimed Base and Bituminous Concrete, Concrete	<b>Functional Class</b> Legend for Functional Classes 1-19 and Speed Zones 25-65.	<b>Curves</b> Left, Right, Grades (grade up, grade down)	<b>Road Widths</b> Traffic Counters (counter ID)	<b>AADT</b> Crash Locations (Fatal, Injury, Property Damage Only, Unknown Crash Type)	<b>Mileage by Functional Class By Sheet</b> 3010 17 - Urban - collector 0.610 <b>Total Mileage: 0.610 mi</b>	<b>Mileage by Town By Sheet</b> RUTLAND CITY - S30101119 0.61 of 0.61 <b>Total Mileage: 0.61 mi</b>	<b>DISTRICT</b> 3	<b>TOWN</b> RUTLAND CITY	<b>Date:</b> 05/21/14 <b>1 of 1</b> TWN mileage: 0.0 to 0.61	<b>ROUTE</b> Urb-3010 ETE mileage: 0.0 to 0.61
--	--	---	---	--	--	---	----------------------	-----------------------------	--	--