


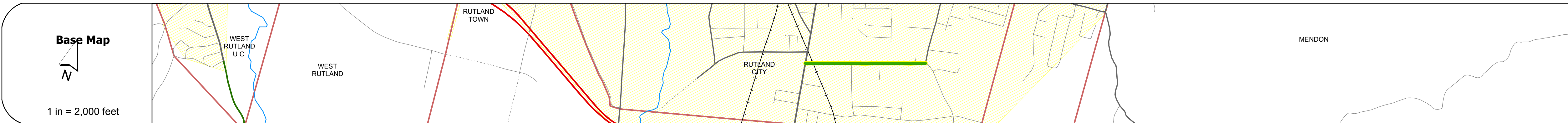
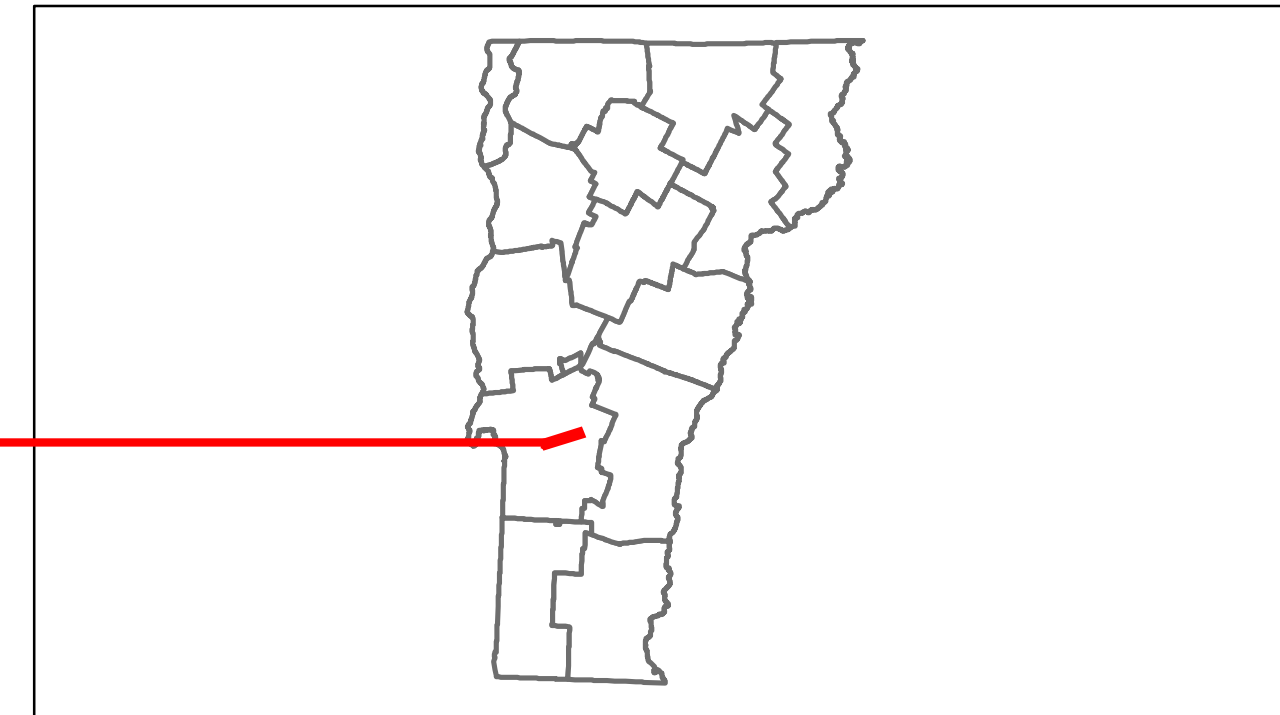


Route Log Progress Chart

DRAFT

Please Note: Errors and Omissions May Exist.
Contact the VTrans Mapping Unit with questions or concerns.

DISTRICT	TOWN	ROUTE
3	RUTLAND CITY	Urb-3002



Curves	
---------------	--

Grades	
---------------	--





Maintenance Garage	(Not State Maintained)
---------------------------	------------------------

Traffic Counters	56236R073, 56238
-------------------------	------------------

Functional Class	16
-------------------------	----

Speed Zone	
-------------------	--



DESCRIPTION BLOCK

Historic Projects Retreatment, Resurface, Unknown, Bituminous Mix, Skimmy Mix, Bituminous Seal, Bituminous Concrete, Concrete, Gravel, Surface Treated Gravel, Plant Mix, Reclaimed Base and Bituminous Concrete, Concrete	Functional Class 1, 2, 6, 7, 8, 11, 12, 14, 16, 17, 19	Curves Left, Right	Road Widths (ft)	Traffic Counters (counter ID)	AADT (count)	Crash Locations Fatal, Injury, Property Damage Only, Unknown Crash Type	Mileage by Functional Class By Sheet 3002 16 - Urban - Minor Arterial 0.770	Mileage by Town By Sheet RUTLAND CITY - S30021119 0.77 of 0.77	DISTRICT 3	TOWN RUTLAND CITY	Date: 05/21/14	ROUTE Urb-3002
							Total Mileage: 0.770 mi	Total Mileage: 0.77 mi	1 of 1 TWN mileage: 0.0 to 0.77	ETE mileage: 0.0 to 0.77		