

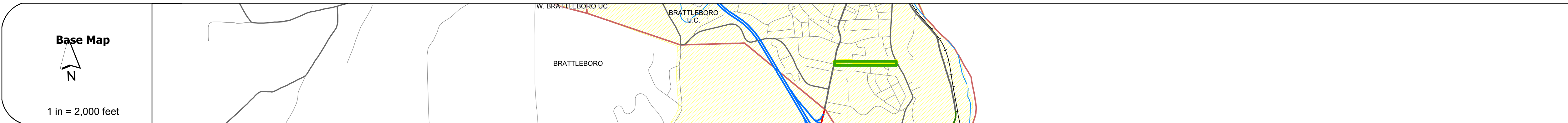
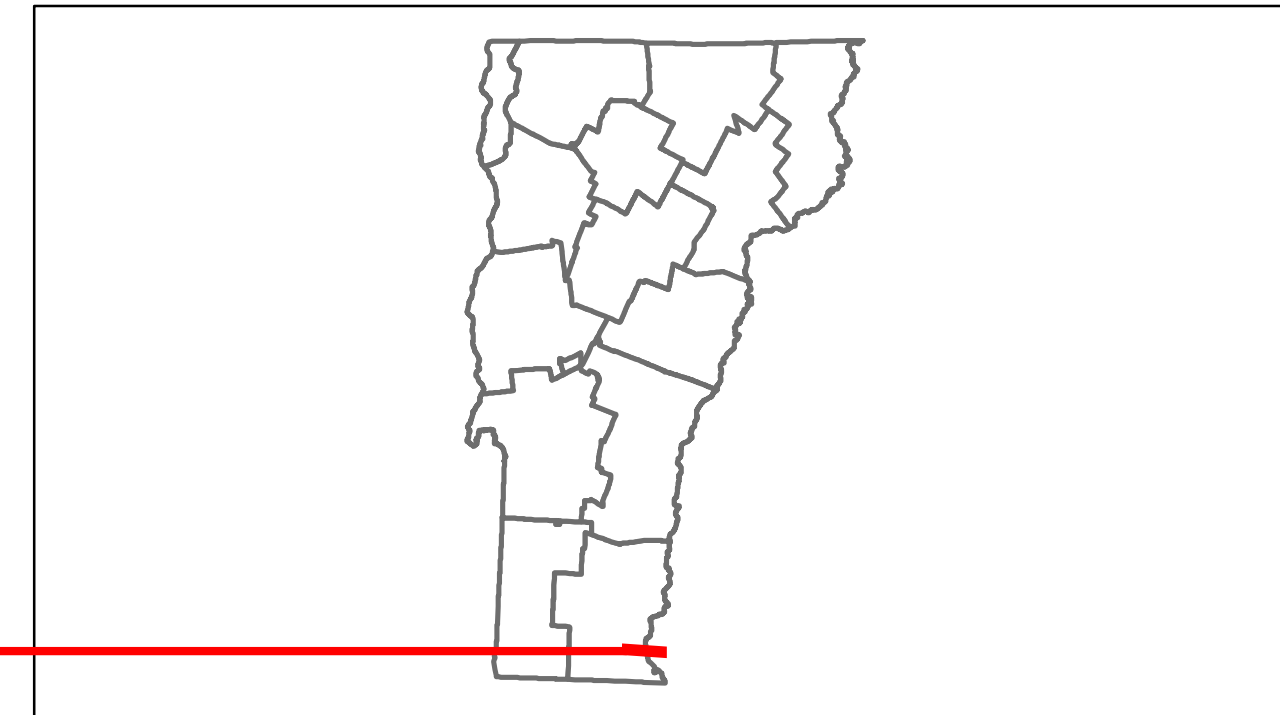


# Route Log Progress Chart

**DRAFT**

Please Note: Errors and Omissions May Exist.  
Contact the VTrans Mapping Unit with questions or concerns.


DISTRICT	TOWN	ROUTE
2	BRATTLEBORO	Min-2034



**Stick Diagram**

- Town Boundary
- Village/UC Boundaries
- District Boundaries
- State/Town Highway Change
- Divided Highway Limits
- Ghost Section Boundary
- FAU Limits
- Streams
- Town Center
- Primary Structures
- Secondary Structures
- Stations (Feet)
- Railroad Crossings
- Divided State Highway
- State Highway
- Divided Class 1 Town Highway
- Class 1 Town Highway

Scale: 1 INCH = 2000 FEET



**Curves**

Station	Curve Data
---------	------------

**Grades**

Station	Grade (%)
---------	-----------

**Historic Projects**

Year	Description
------	-------------

**Maintenance Garage**

Station	Garage Type
---------	-------------

**Traffic Counters**


Station	Counter ID
---------	------------

**Functional Class**

Station	Class
---------	-------

**Speed Zone**

Station	Speed Limit
---------	-------------



**Crash Locations**

Year	Crash Type
------	------------

**DESCRIPTION BLOCK**

Large empty area for project description.

<p><b>Historic Projects</b></p> <ul style="list-style-type: none"> <li>Retreatment</li> <li>Resurface</li> <li>Unknown</li> <li>Bituminous Mix</li> <li>Skimny Mix</li> <li>Bituminous Seal</li> <li>Gravel</li> <li>Surface Treated</li> <li>Plant Mix</li> <li>Reclaimed Base and Bituminous Concrete</li> </ul>	<p><b>Functional Class</b></p> <ul style="list-style-type: none"> <li>1</li> <li>2</li> <li>6</li> <li>7</li> <li>8</li> <li>11</li> <li>12</li> <li>14</li> <li>16</li> <li>17</li> <li>19</li> </ul> <p><b>Speed Zones</b></p> <ul style="list-style-type: none"> <li>25</li> <li>30</li> <li>35</li> <li>40</li> <li>45</li> <li>50</li> <li>55</li> <li>60</li> <li>65</li> </ul>	<p><b>Curves</b></p> <ul style="list-style-type: none"> <li>Left</li> <li>Right</li> </ul> <p><b>Grades</b></p> <ul style="list-style-type: none"> <li>grade up</li> <li>grade down</li> </ul>	<p><b>Road Widths</b></p> <p>(ft)</p>	<p><b>Traffic Counters</b></p> <p>(counter ID)</p>	<p><b>AADT</b></p> <p>(count)</p>	<p><b>Crash Locations</b></p> <ul style="list-style-type: none"> <li>Fatal</li> <li>Injury</li> <li>Property Damage Only</li> <li>Unknown Crash Type</li> </ul>	<p><b>Mileage by Functional Class By Sheet</b></p> <p>2034 17 - Urban - collector 0.380</p>	<p><b>Mileage by Town By Sheet</b></p> <p>BRATTLEBORO - S20341302 0.38 of 0.38</p>	<p><b>DISTRICT</b></p> <p>2</p>	<p><b>TOWN</b></p> <p>BRATTLEBORO</p>	<p>Date: 05/21/14</p>	<p><b>ROUTE</b></p> <p>Min-2034</p>
							<p><b>Total Mileage: 0.380 mi</b></p>		<p><b>Total Mileage: 0.38 mi</b></p>		<p><b>1 of 1</b></p> <p>TWN mileage: 0.0 to 0.38</p>	<p>ETE mileage: 0.0 to 0.38</p>