

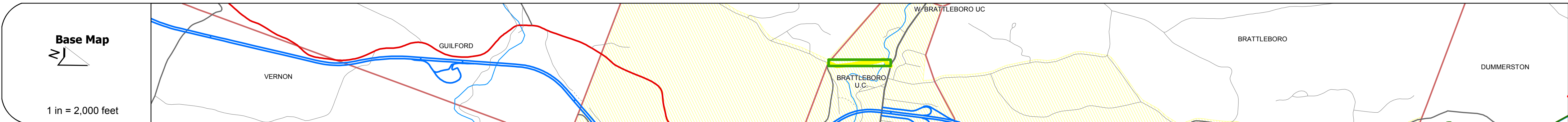
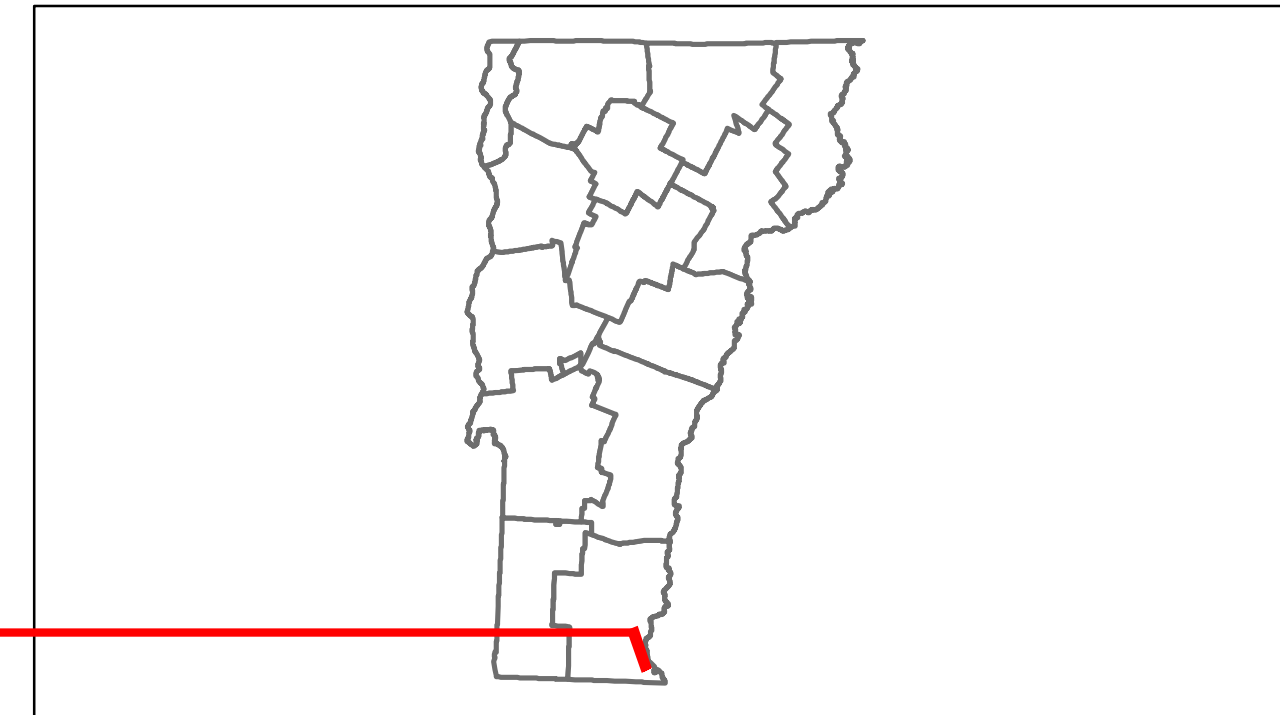


Route Log Progress Chart

DRAFT


Please Note: Errors and Omissions May Exist.
Contact the VTrans Mapping Unit with questions or concerns.

DISTRICT	TOWN	ROUTE
2	BRATTLEBORO	Min-2028



DESCRIPTION BLOCK

Bridge 30:
Stringer/multi-beam or girder - 2010
Structure No. 202028003013022
Length: 92'
Width: 25.6'
Weight Limit: 0
Facility Carried: CITY GUILF
Bridge Type: WELDED PLATE GIRDER
Features Intersected: WHETSTONE BROOK
Surface: Bituminous
Maintenance/Ownership: City/Municipal



Curves	
--------	--

Grades	
--------	--



Historic Projects	
-------------------	--

Maintenance Garage	(Not State Maintained)
--------------------	------------------------

Traffic Counters	64236
------------------	-------

Functional Class	17
------------------	----

Speed Zone	
------------	--



Historic Projects Retreatment, Resurface, Unknown, Bituminous Mix, Skimmy Mix, Bituminous Seal, Bituminous Concrete, Concrete, Gravel, Surface Treated Gravel, Plant Mix, Reclaimed Base and Bituminous Concrete, Concrete	Functional Class 1, 2, 6, 7, 8, 11, 12, 14, 16, 17, 19	Curves Left, Right	Road Widths Traffic Counters (counter ID)	AADT Crash Locations: Fatal, Injury, Property Damage Only, Unknown Crash Type	Mileage by Functional Class By Sheet 2028 17 - Urban - collector 0.480	Mileage by Town By Sheet BRATTLEBORO - S20281302 0.47 of 0.47	DISTRICT 2	TOWN BRATTLEBORO	Date: 05/21/14	ROUTE Min-2028 ETE mileage: 0.0 to 0.47
Total Mileage: 0.470 mi						Total Mileage: 0.47 mi	1 of 1 TWN mileage: 0.0 to 0.47			