


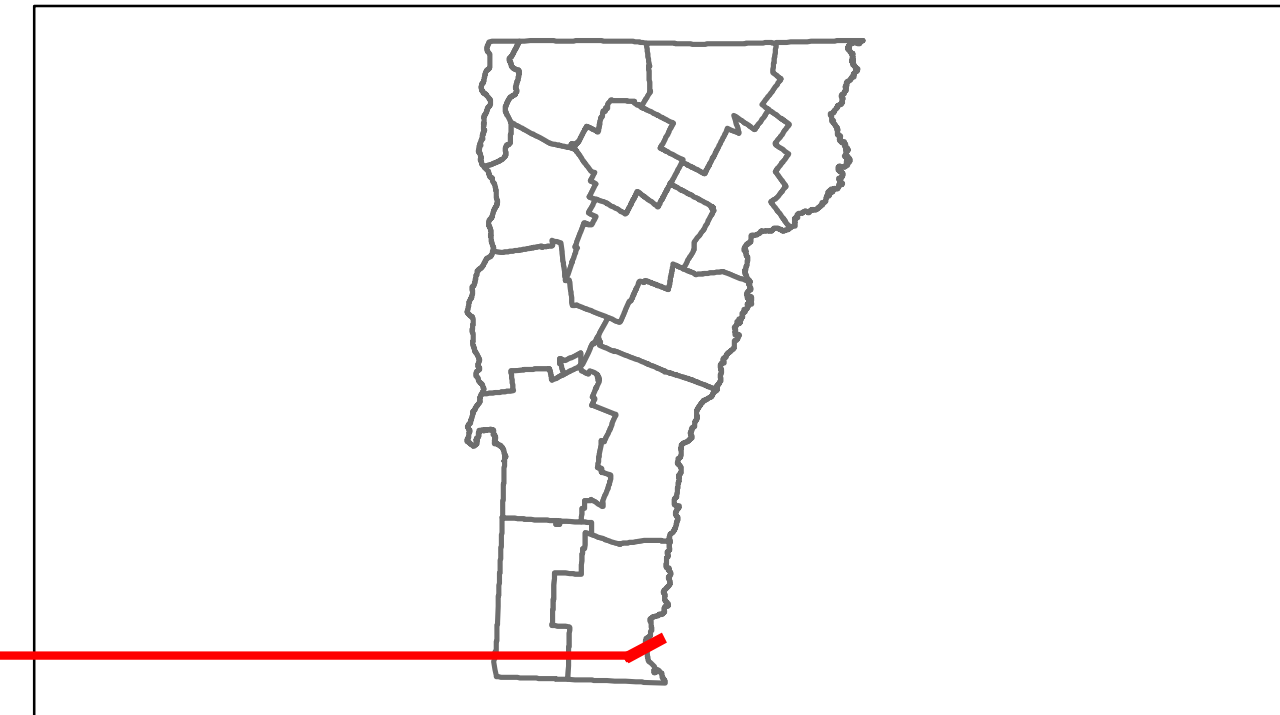


Route Log Progress Chart

DRAFT

Please Note: Errors and Omissions May Exist.
Contact the VTrans Mapping Unit with questions or concerns.

DISTRICT	TOWN	ROUTE
2	BRATTLEBORO	Min-2022



Curves	
--------	--

Grades	
--------	--



Historic Projects	
-------------------	--

Maintenance Garage	
--------------------	--

Traffic Counters	
------------------	--

Functional Class	17
------------------	----

Speed Zone	
------------	--



DESCRIPTION BLOCK

Historic Projects Retreatment, Resurface, Unknown, Bituminous Mix, Skimmy Mix, Bituminous Seal, Bituminous Concrete, Concrete, Gravel, Surface Treated Gravel, Plant Mix, Reclaimed Base and Bituminous Concrete, Concrete	Functional Class Legend for Functional Class 1-19 and Speed Zones 25-65.	Curves Left, Right	Grades grade up, grade down	Road Widths (ft)	Traffic Counters (counter ID)	AADT (count)	Crash Locations Fatal, Injury, Property Damage Only, Unknown Crash Type	Mileage by Functional Class By Sheet 2022 17 - Urban - collector 0.200	Mileage by Town By Sheet BRATTLEBORO - S20221302 0.2 of 0.2	DISTRICT 2	TOWN BRATTLEBORO	Date: 05/21/14	ROUTE Min-2022 ETE mileage: 0.0 to 0.2
								Total Mileage: 0.200 mi	Total Mileage: 0.2 mi	1 of 1 TWN mileage: 0.0 to 0.2			