


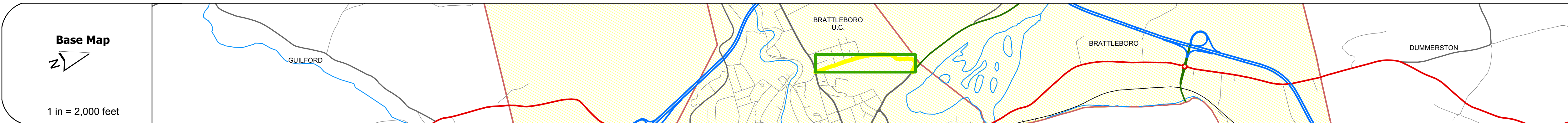
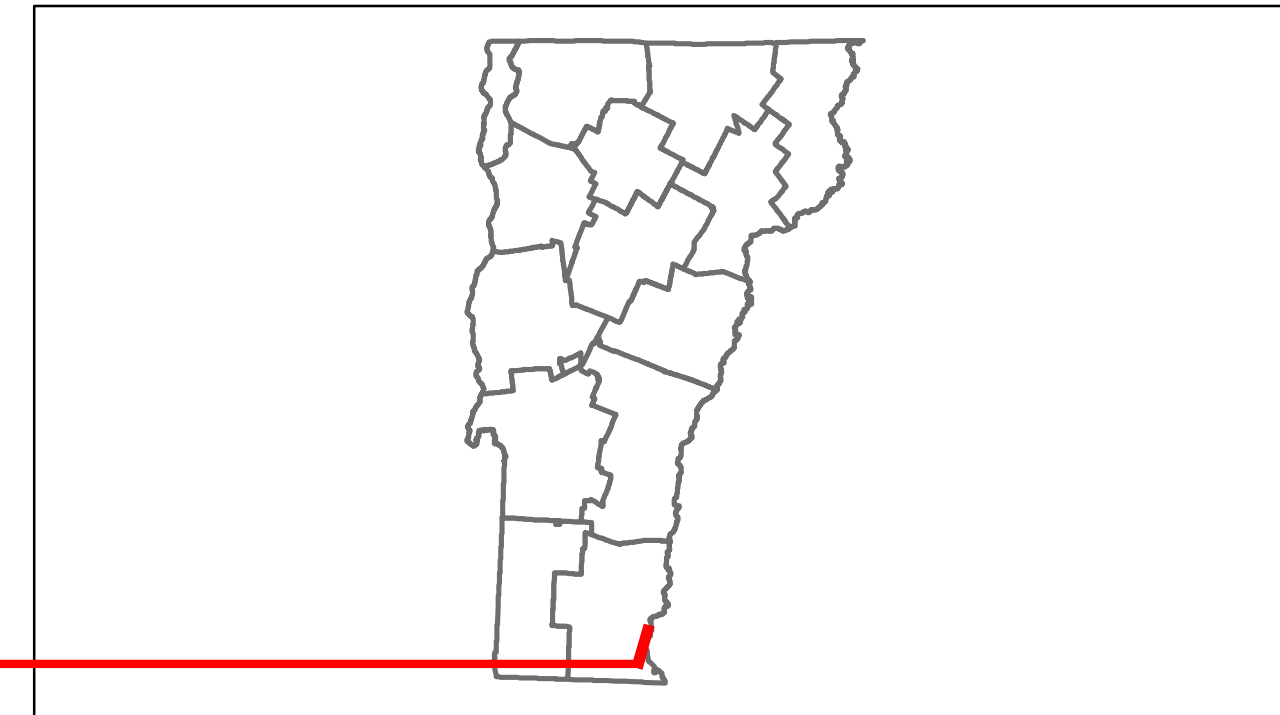


Route Log Progress Chart

DRAFT

Please Note: Errors and Omissions May Exist.
Contact the VTrans Mapping Unit with questions or concerns.

DISTRICT	TOWN	ROUTE
2	BRATTLEBORO	Min-2006



Curves	
--------	--

Grades	
--------	--



Historic Projects	
1970: Unknown	
0: TH	

Maintenance Garage	(Not State Maintained)
--------------------	------------------------

Traffic Counters	17 S211
------------------	------------

Functional Class	17
------------------	----

Speed Zone	
------------	--



DESCRIPTION BLOCK

Historic Projects Retreatment, Resurface, Unknown, Bituminous Mix, Skimmy Mix, Bituminous Seal, Bituminous Concrete, Surface Treated Gravel, Plant Mix, Reclaimed Base and Bituminous Concrete, Concrete	Functional Class Legend for classes 1-19 and Speed Zones 25-65	Curves Left, Right Grades grade up, grade down	Road Widths (ft) Traffic Counters (counter ID)	AADT (count) Crash Locations Fatal, Injury, Property Damage Only, Unknown Crash Type	Mileage by Functional Class By Sheet 2006 17 - Urban - collector 0.750 Total Mileage: 0.750 mi	Mileage by Town By Sheet BRATTLEBORO - S20061302 0.75 of 0.75 Total Mileage: 0.75 mi	DISTRICT 2	TOWN BRATTLEBORO	Date: 05/21/14 1 of 1 TWN mileage: 0.0 to 0.75	ROUTE Min-2006 ETE mileage: 0.0 to 0.75
--	--	---	---	---	--	--	----------------------	----------------------------	--	--