










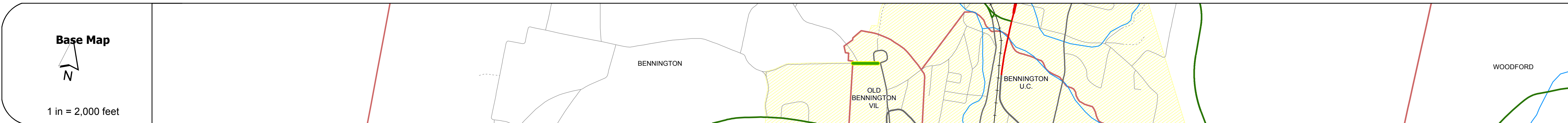
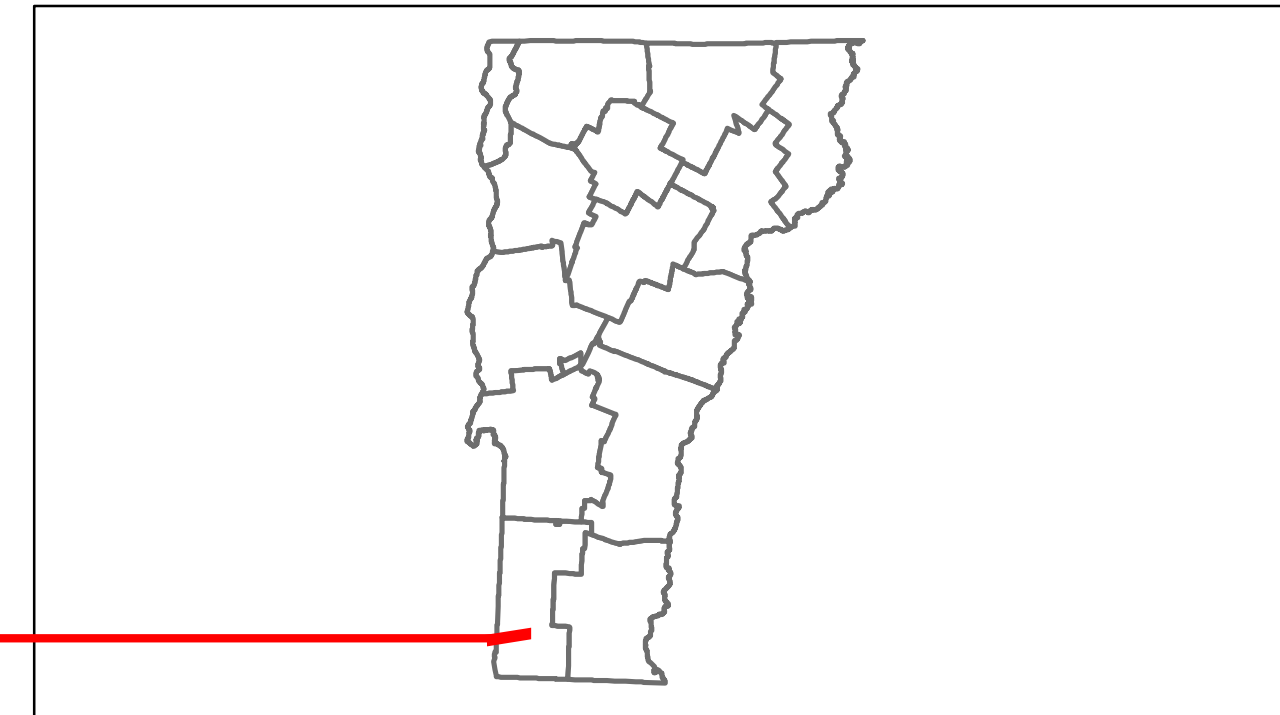


Route Log Progress Chart

DRAFT

Please Note: Errors and Omissions May Exist.
Contact the VTrans Mapping Unit with questions or concerns.

DISTRICT	TOWN	ROUTE
1	BENNINGTON	Min-1408



DESCRIPTION BLOCK	

Historic Projects Retreatment, Resurface, Unknown, Bituminous Mix, Skimmy Mix, Bituminous Seal, Bituminous Concrete, Concrete, Gravel, Surface Treated Gravel, Plant Mix, Reclaimed Base and Bituminous Concrete	Functional Class 1, 2, 6, 7, 8, 11, 12, 14, 16, 17, 19	Curves Left, Right	Road Widths Traffic Counters (counter ID)	AADT Crash Locations: Fatal, Injury, Property Damage Only, Unknown Crash Type	Mileage by Functional Class By Sheet 1408 17 - Urban - collector 0.180 Total Mileage: 0.180 mi	Mileage by Town By Sheet BENNINGTON - S14080202 0.18 of 0.18 Total Mileage: 0.18 mi	DISTRICT 1	TOWN BENNINGTON	Date: 05/21/14 1 of 1 TWN mileage: 0.0 to 0.18	ROUTE Min-1408 ETE mileage: 0.0 to 0.18
--	--	------------------------------	---	---	--	---	----------------------	---------------------------	---	--